

Oldham

Local Plan

Publication Plan : Appendices 9-11

January 2026



Oldham
Council

Oldham

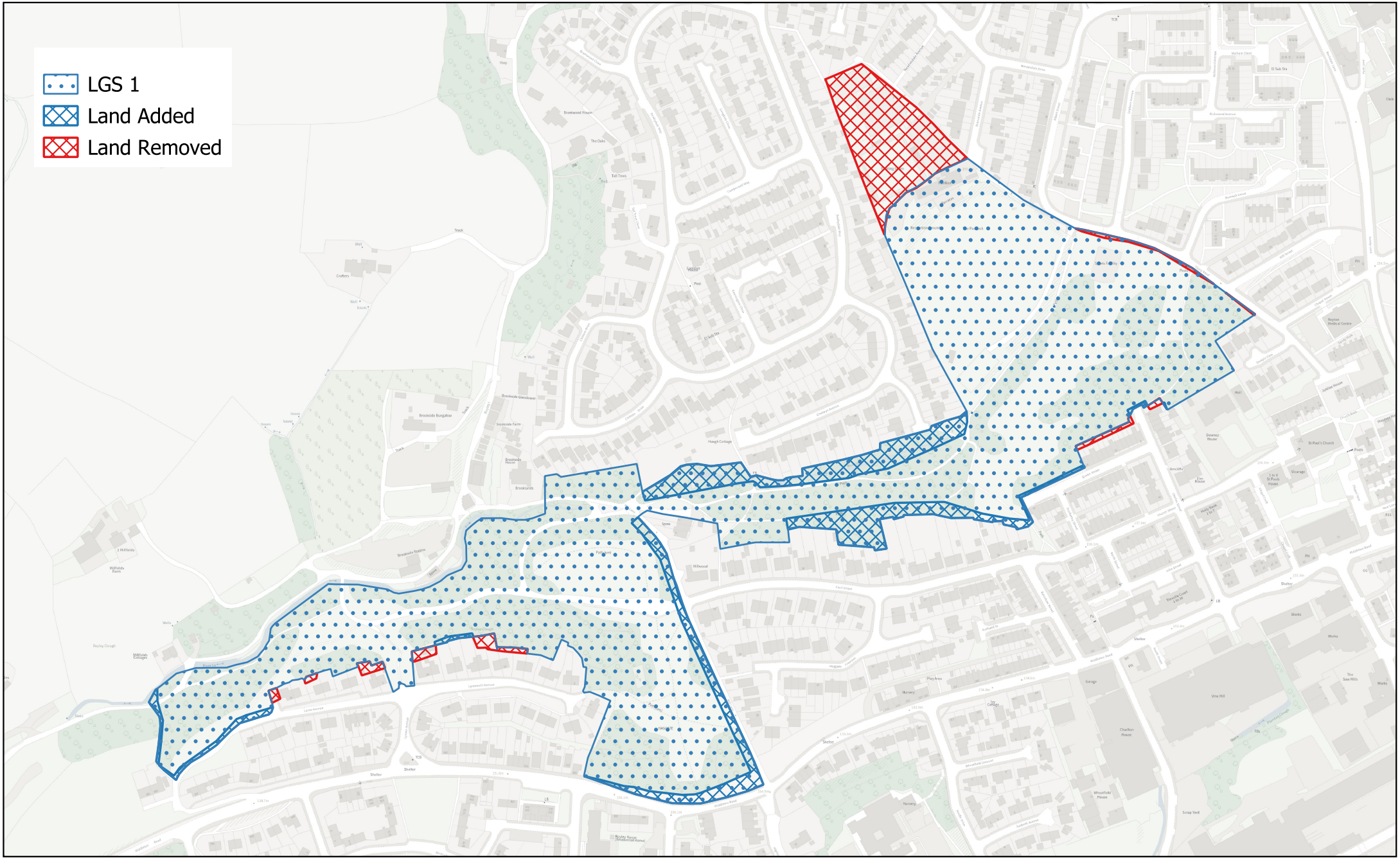
Local Plan

Publication Plan : Appendix 9

January 2026



Oldham
Council



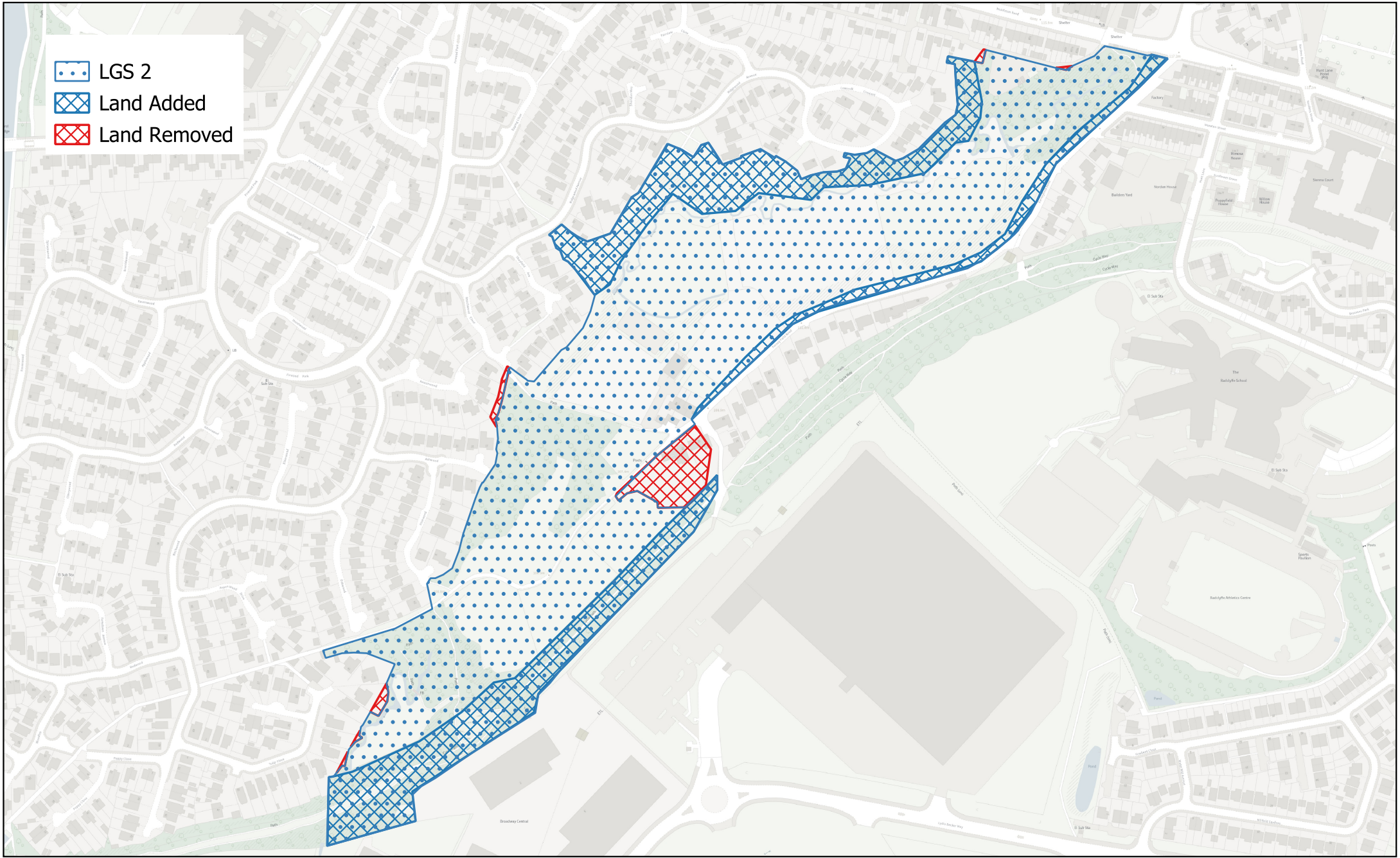
Drawn By:	Strategic Planning & Information
Division:	Planning
Date:	As published
Drawing No.	

Boundary Amendment LGS 1

Oldham Council
Spindles Shopping Centre
West Street
Oldham
OL1 1LF

1:4,000





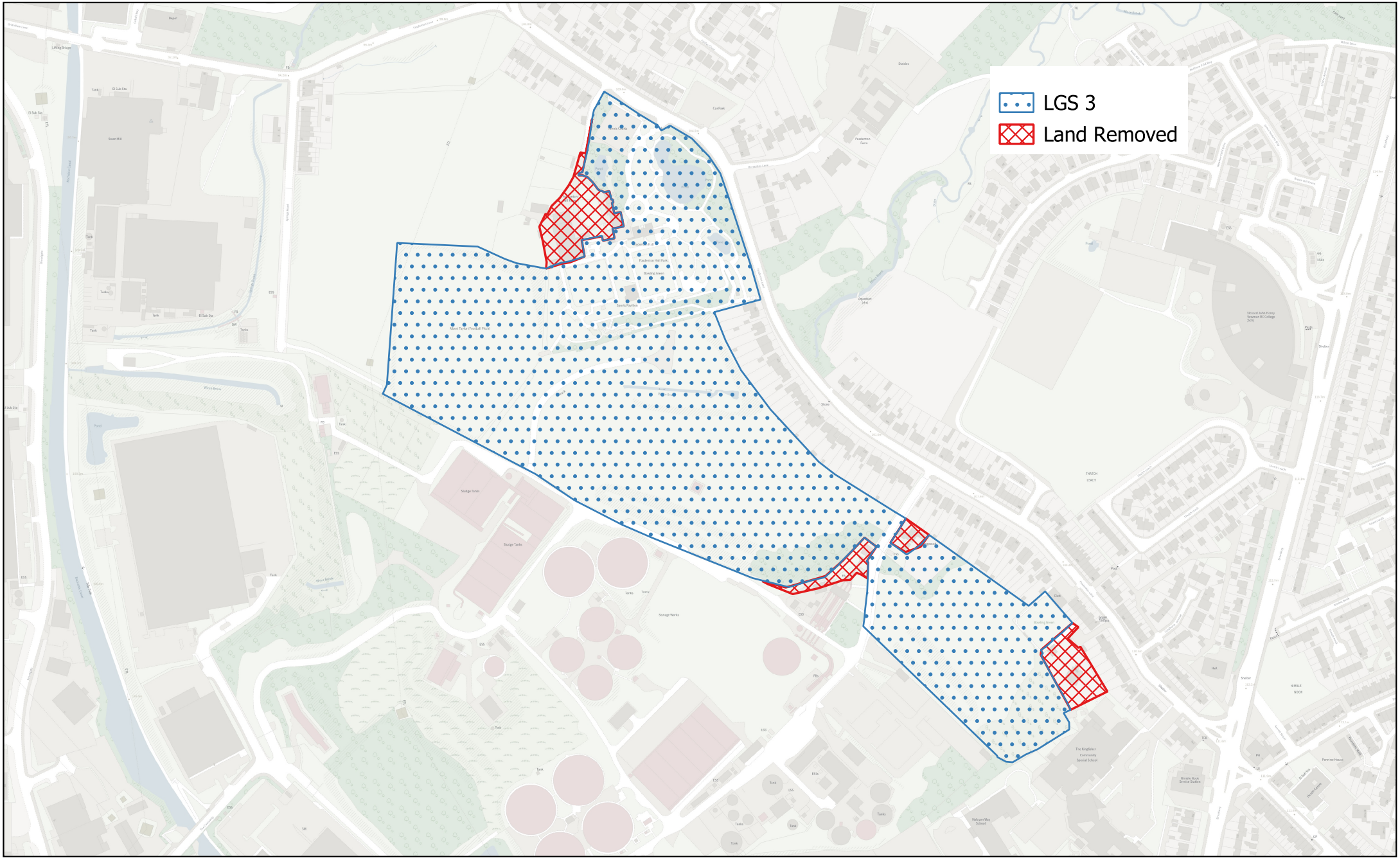
Drawn By:	Strategic Planning & Infrastructure
Division:	Planning
Date:	As published
Drawing No.	

Boundary Amendment LGS 2

Oldham Council
Spindles Shopping Centre
West Street
Oldham
OL1 1LF

1:4,000





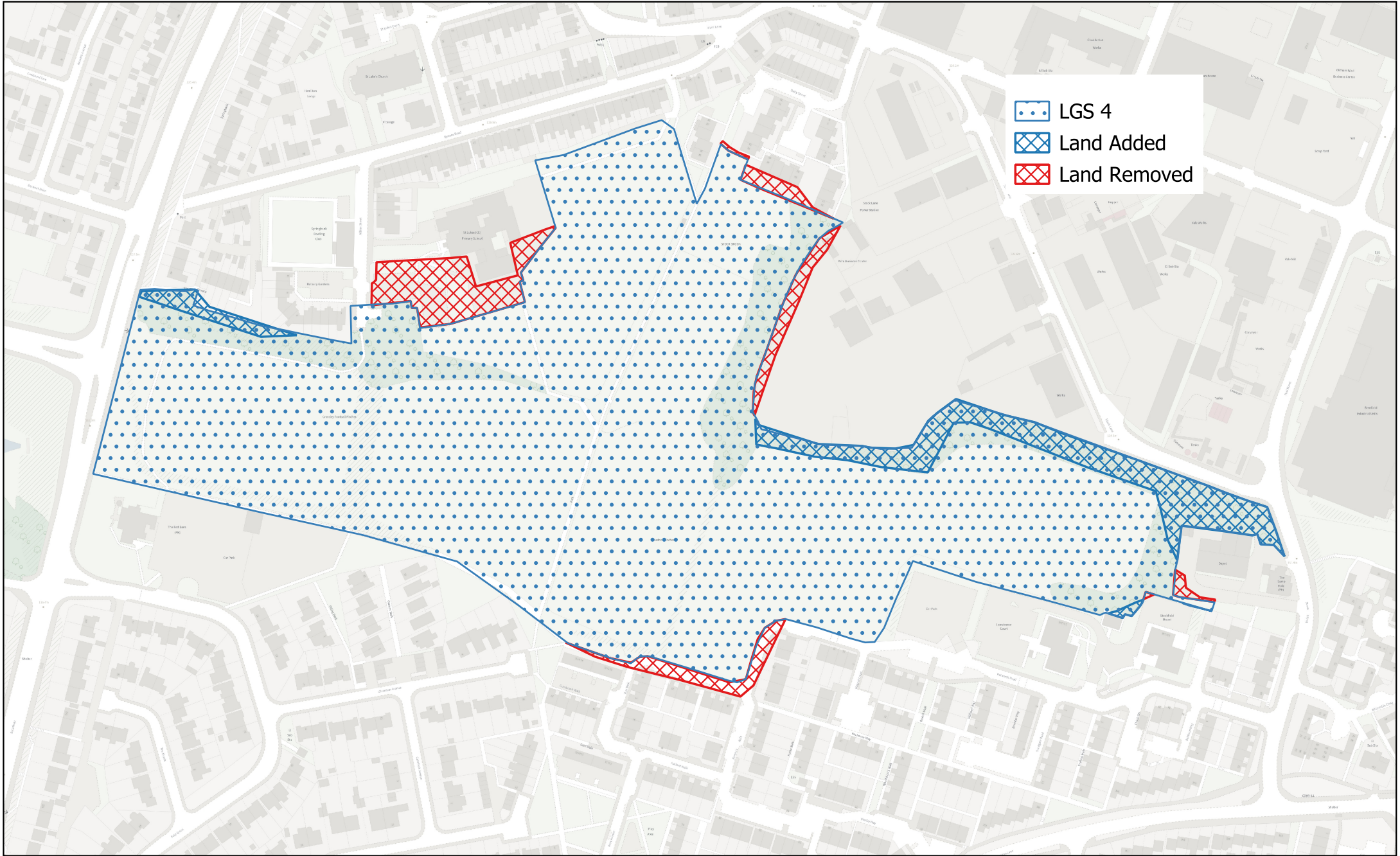
Drawn By:	Strategic Plannig & Information
Division:	Planning
Date:	As published
Drawing No.	

Boundary Amendment LGS 3

Oldham Council
Spindles Shopping Centre
West Street
Oldham
OL1 1LF

1:4,500





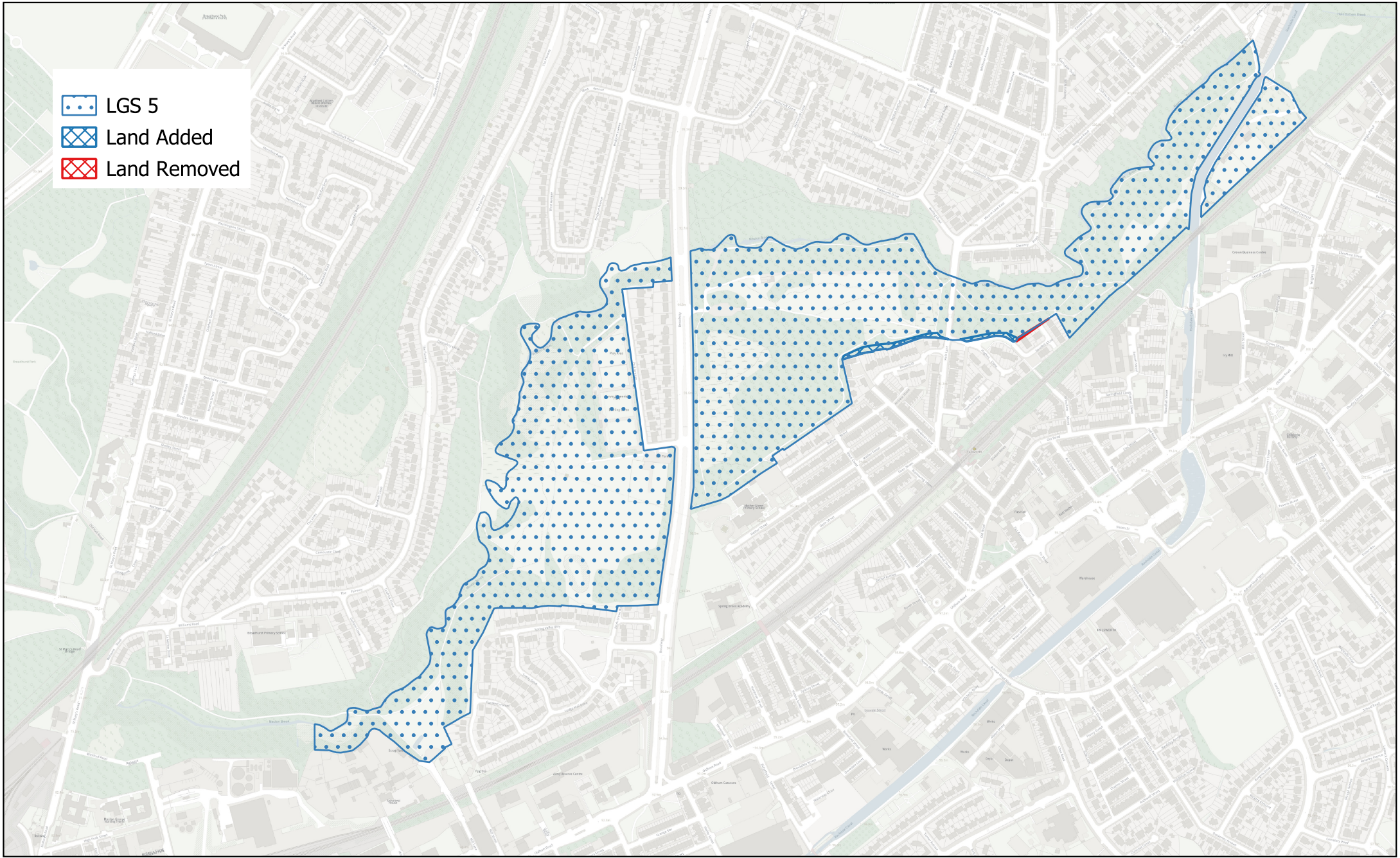
Drawn By:	Strategic Planning & Information
Division:	Planning
Date:	As published
Drawing No.	

Boundary Amendment LGS 4

Oldham Council
Spindles Shopping Centre
West Street
Oldham
OL1 1LF

1:2,901





Drawn By:	Strategic Planning & Information
Division:	Planning
Date:	As published
Drawing No.	

Boundary Amendment LGS 5

Oldham Council
Spindles Shopping Centre
West Street
Oldham
OL1 1LF

1:7,500





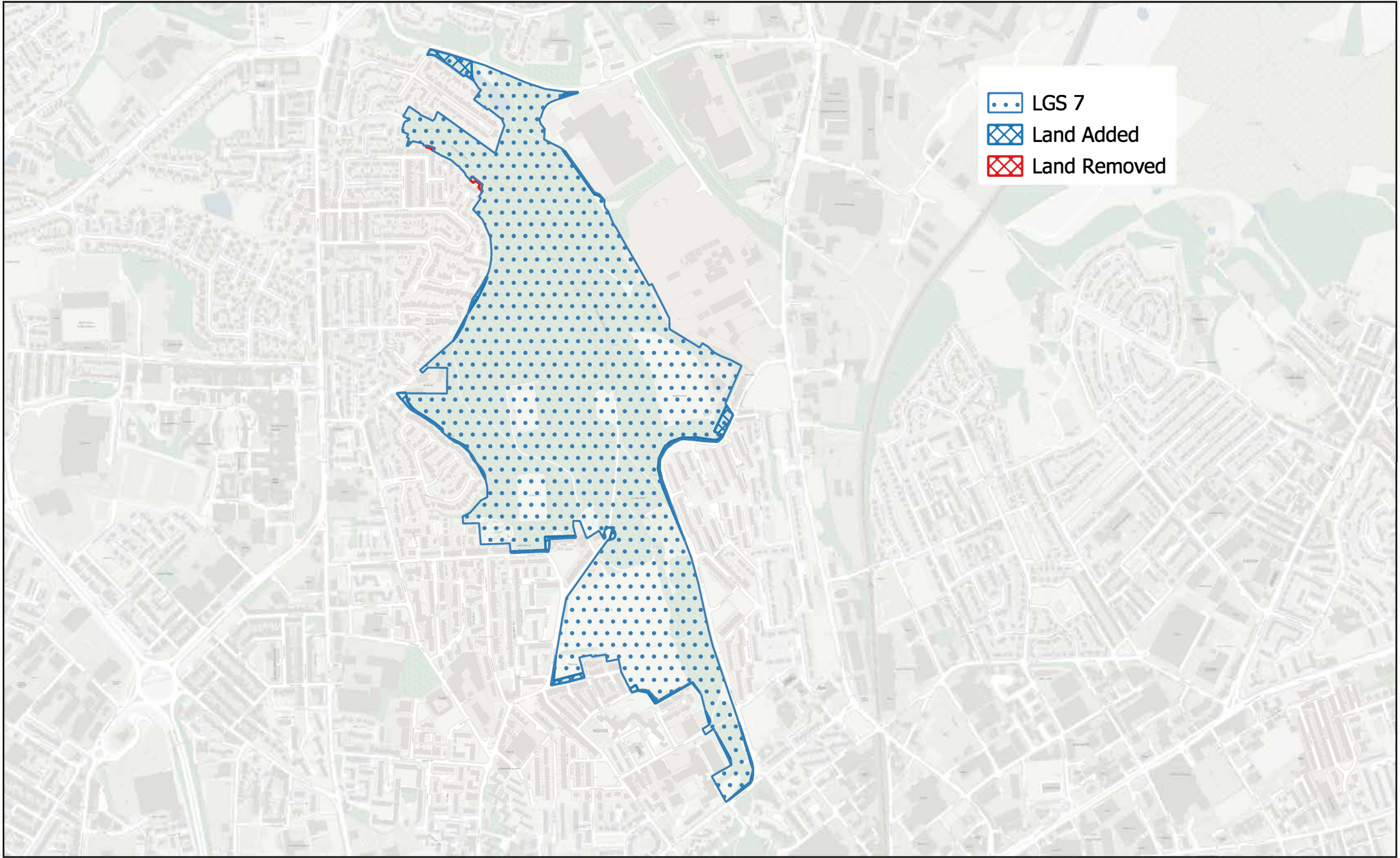
Drawn By:	Strategic Plannig & Information
Division:	Planning
Date:	As published
Drawing No.	

Boundary Amendment LGS 6

Oldham Council
Spindles Shopping Centre
West Street
Oldham
OL1 1LF

1:2,000





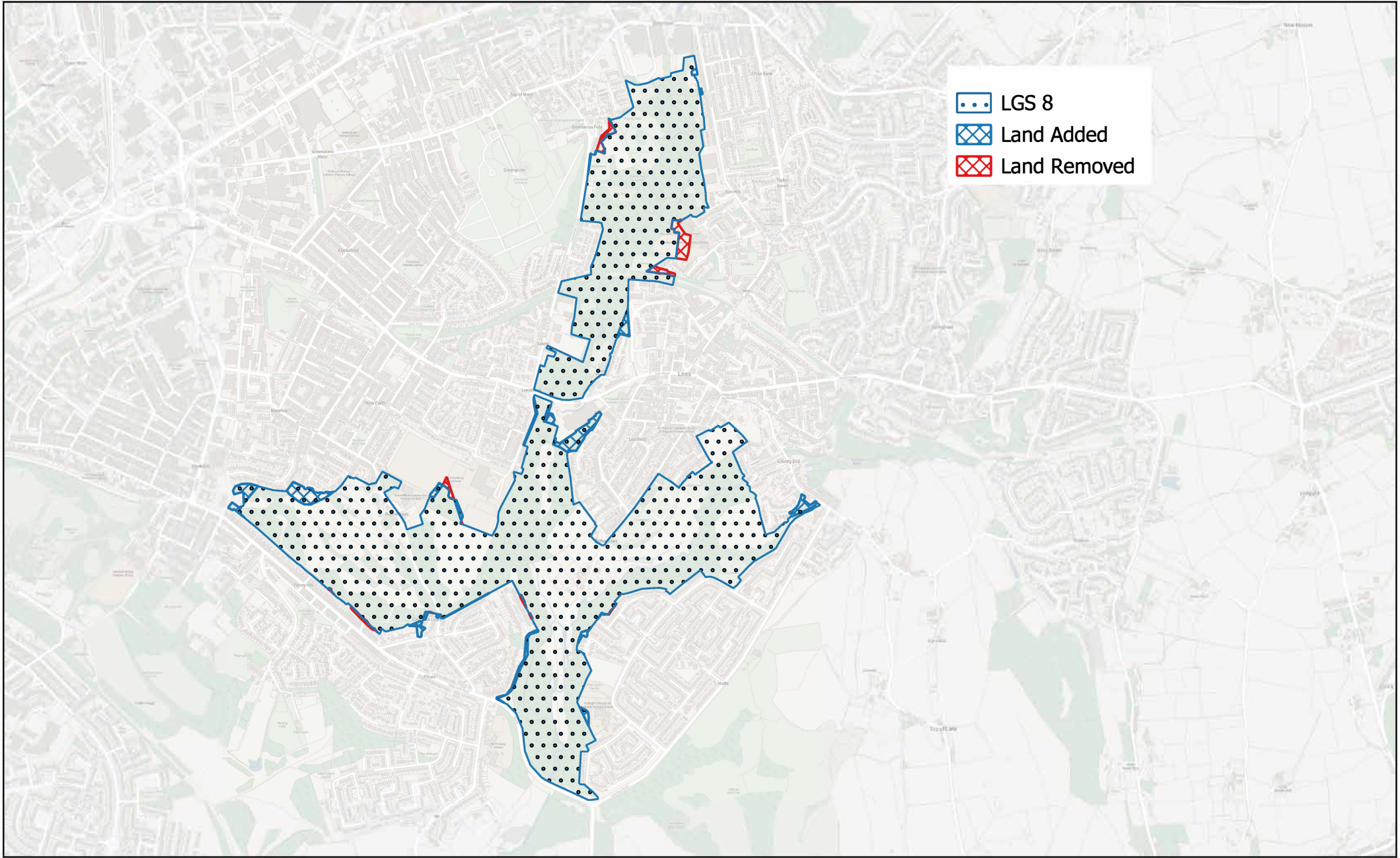
Drawn By:	Strategic Planning & Information
Division:	Planning
Date:	As published
Drawing No.	

Boundary Amendment LGS 7

Oldham Council
Spindles Shopping Centre
West Street
Oldham
OL1 1LF

1:11,000





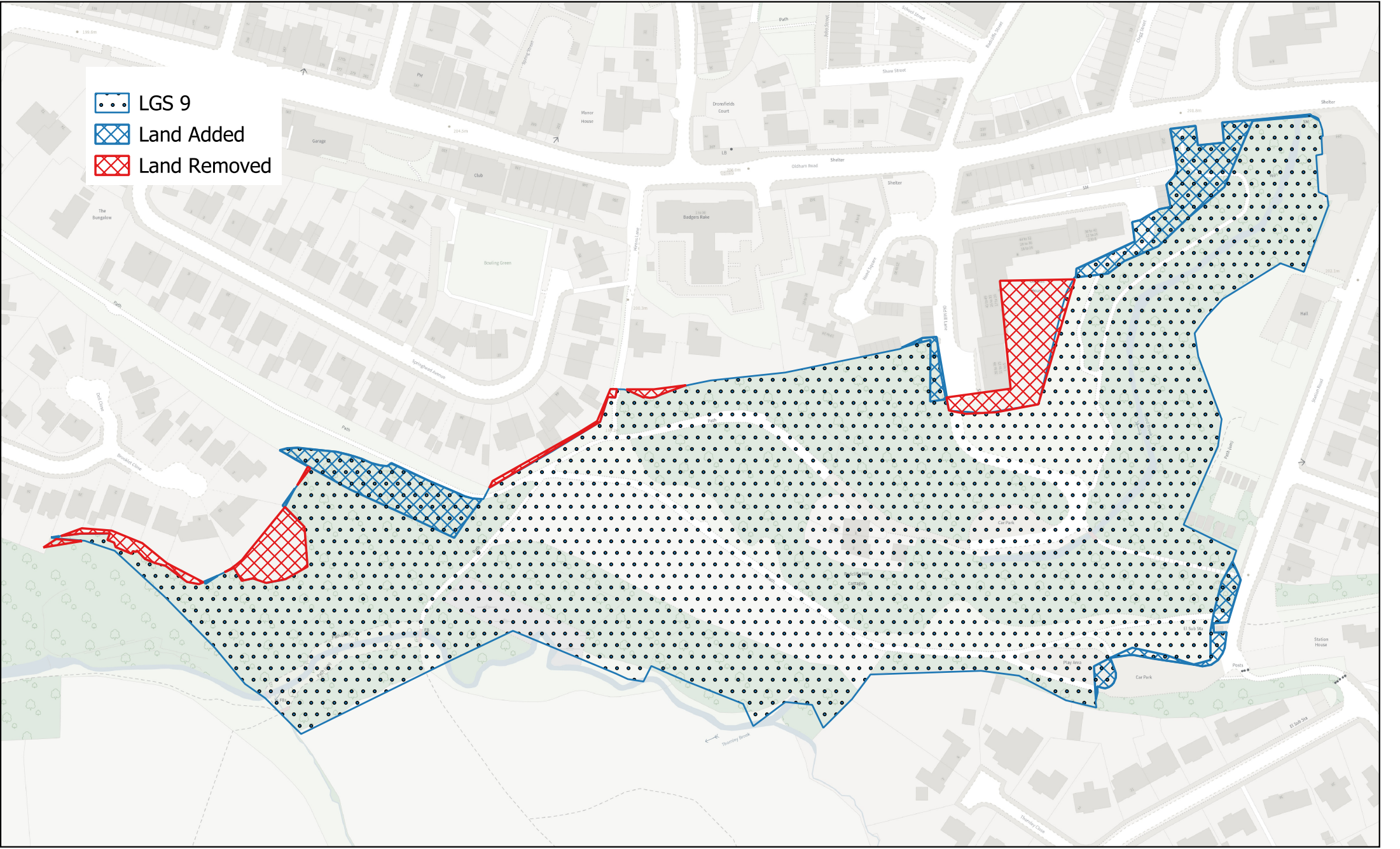
Drawn By:	Strategic Planning & Information
Division:	Planning
Date:	As published
Drawing No.	

Boundary Amendment LGS 8

Oldham Council
Spindles Shopping Centre
West Street
Oldham
OL1 1LF

1:16,000





Drawn By:	Strategic Planning & Information
Division:	Planning
Date:	As published
Drawing No.	

Boundary Amendment LGS 9

Oldham Council
Spindles Shopping Centre
West Street
Oldham
OL1 1LF

1:2,000





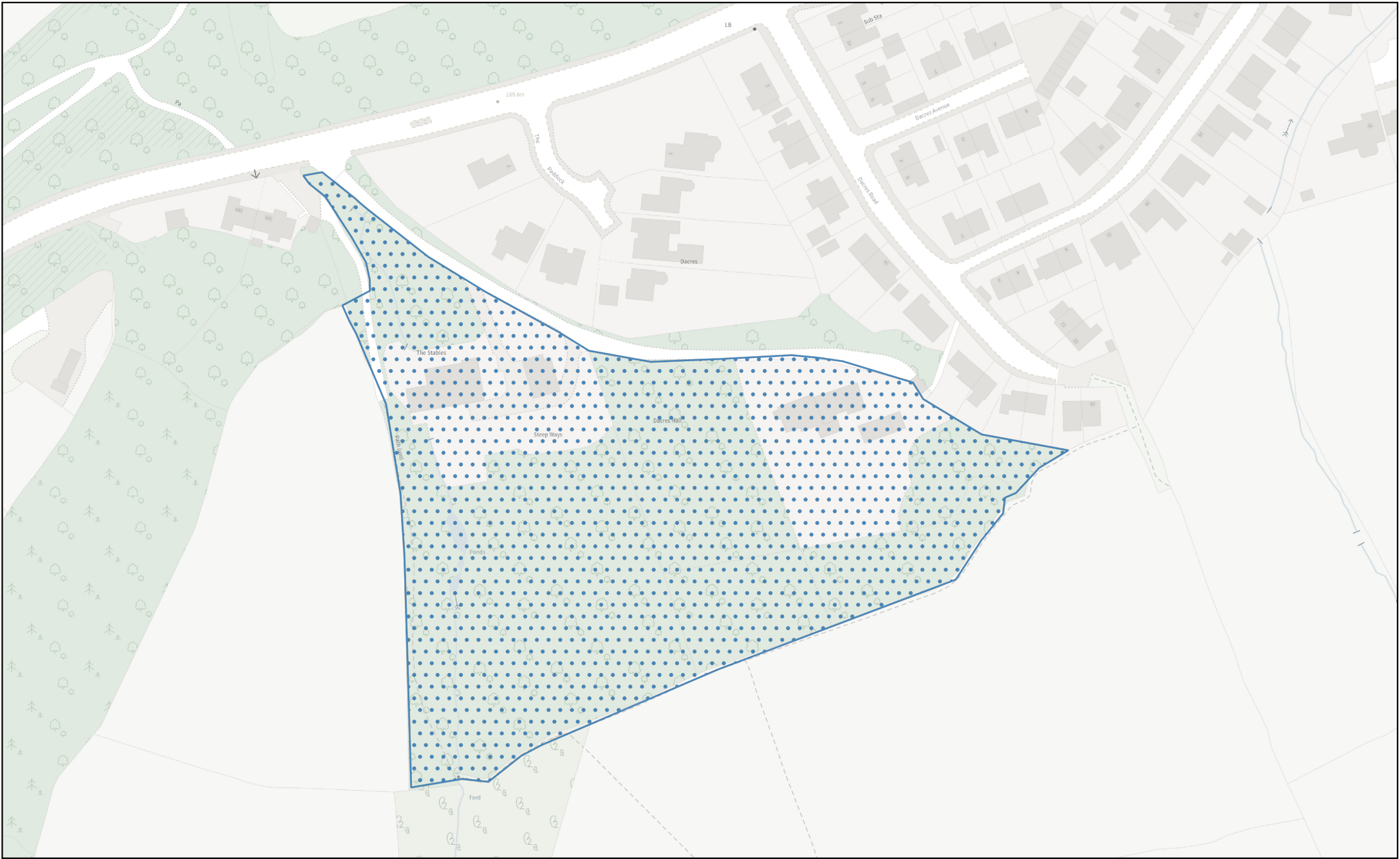
Drawn By:	Strategic Planning & Information
Division:	Planning
Date:	As published
Drawing No.	

Boundary Amendment LGS 10

Oldham Council
Spindles Shopping Centre
West Street
Oldham
OL1 1LF

1:3,800





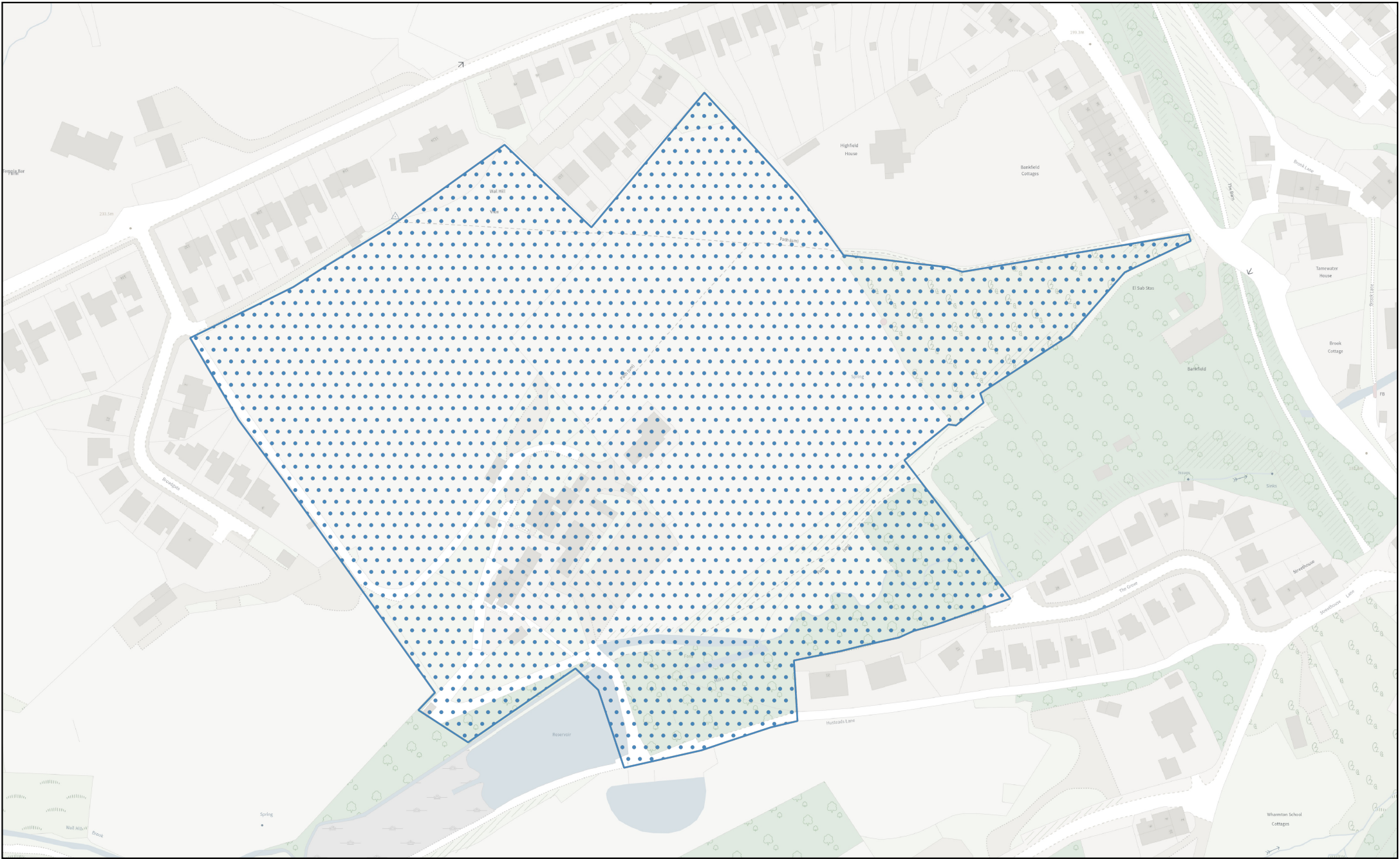
Drawn By:	Strategic Planning & Information
Division:	Planning
Date:	As published
Drawing No.	

OPOL 14 now LGS 11

Oldham Council
Spindles Shopping Centre
West Street
Oldham
OL1 1LF

1:1,550





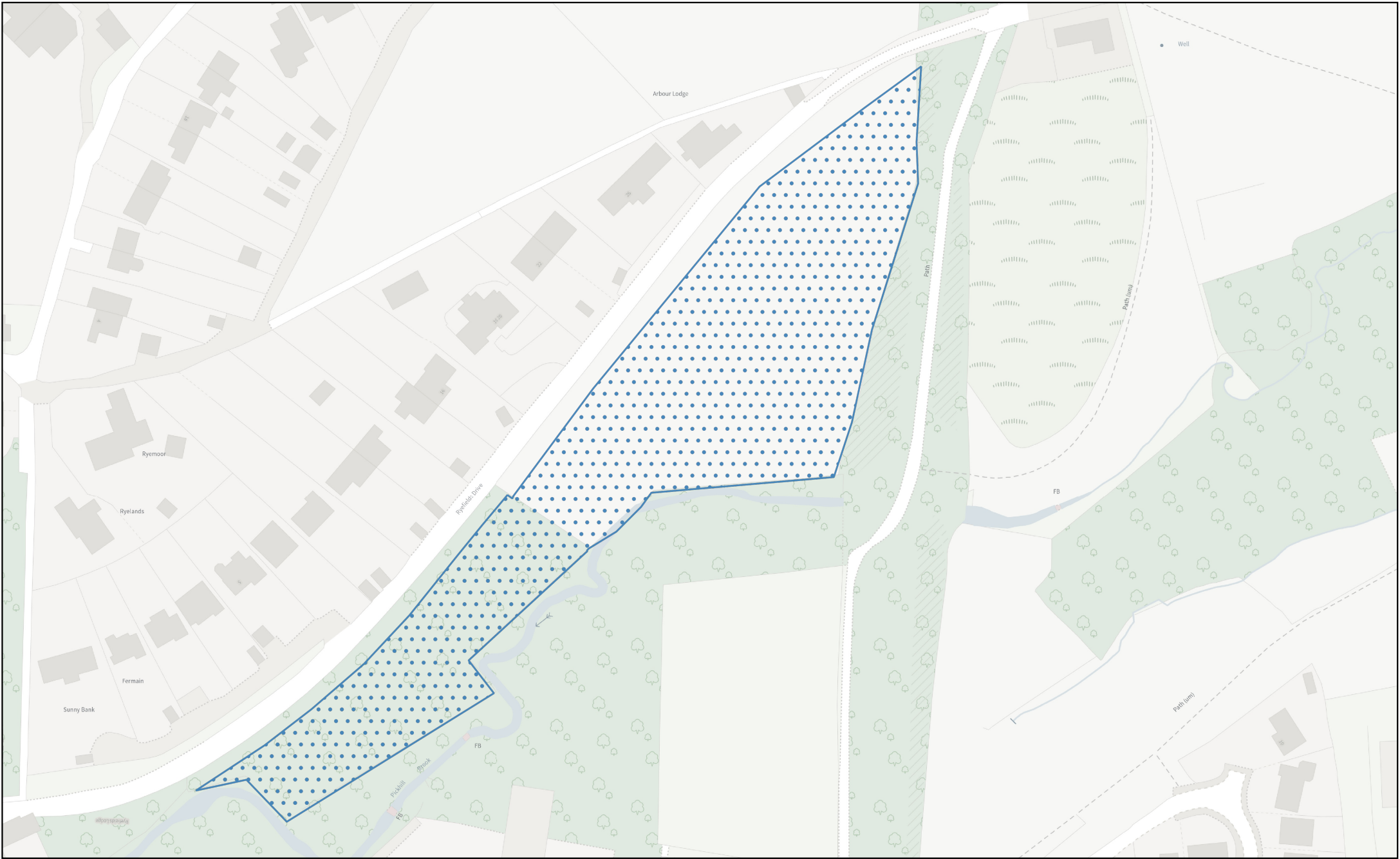
Drawn By:	Strategic Planning & Information
Division:	Planning
Date:	As published
Drawing No.	

OPOL 15 now LGS 12

Oldham Council
 Spindles Shopping Centre
 West Street
 Oldham
 OL1 1LF

1:2,000





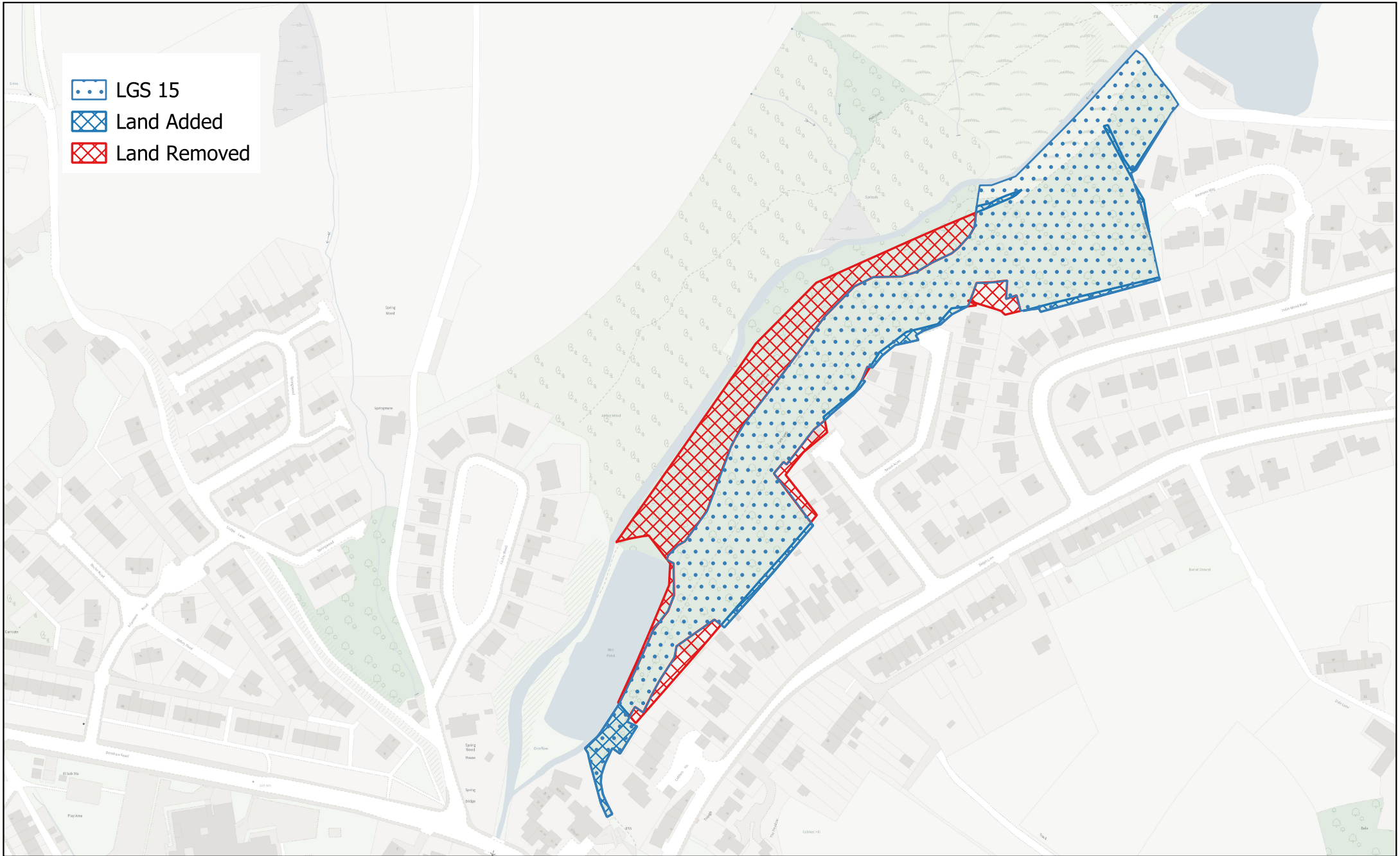
Drawn By:	Strategic Planning & Information
Division:	Planning
Date:	As Published
Drawing No.	

OPOL 16 now LGS 13

Oldham Council
Spindles Shopping Centre
West Street
Oldham
OL1 1LF

1:1,487





Drawn By:	Strategic Planning & Information
Division:	Planning
Date:	As published
Drawing No.	

Boundary Amendment LGS 15

Oldham Council
 Spindles Shopping Centre
 West Street
 Oldham
 OL1 1LF

1:2,500





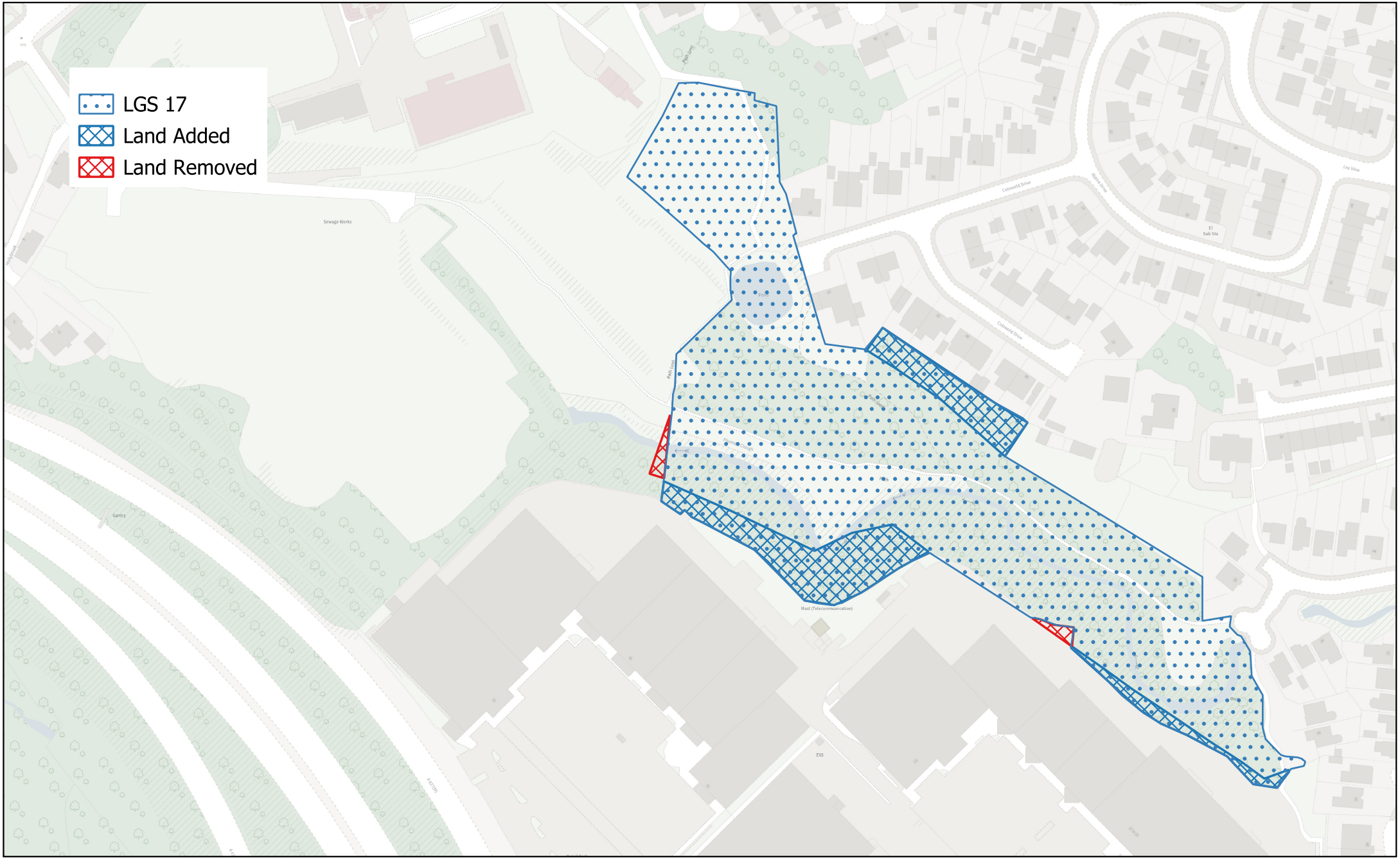
Drawn By:	Strategic Planning & Information
Division:	Planning
Date:	As published
Drawing No.	

Boundary Amendment LGS 16

Oldham Council
Spindles Shopping Centre
West Street
Oldham
OL1 1LF

1:1,500





Drawn By:	Strategic Planning & Information
Division:	Planning
Date:	As published
Drawing No.	

Boundary Amendment LGS 17

Oldham Council
Spindles Shopping Centre
West Street
Oldham
OL1 1LF

1:2,000



Oldham

Local Plan

Publication Plan : Appendix 10

January 2026



Oldham
Council

Sites of Biological Importance (SBIs) in Oldham (2022)

Site of Biological Importance name	Grade
Armit Road Lodge	C
Alphin Pike & Buckton Moor (North)	A
Bankfield Clough	B
Boardman's Edge	B
Brookdale Golf Course	C
Brookdale Clough (East)	C
Crime Lake & Fairbottom Branch Canal	B
Crompton Moor (South)	A
Crompton Fold Wood	C
Castleshaw Pasture	B
Dacres	A
Daisy Nook (West)	B
Dick Clough	B
Dark Peak Moors (Peak Park)	A
Fennifield Lily Ponds	C
Fields by White Brook	C
Huddersfield Narrow Canal (North)	B
Grasscroft Pasture	B
Hunt Lane	C
Hull Brook	A
Hey Bank	B
Jericho Clough	C
Ladcastle Heath	B
Meadow North of Moss Gate	C
Medlock Vale & Lumb Clough (North)	C

Moorgate Quarry	B
Medlock Headwater & Strinesdale	B
Oozewood Flushes	A
Ponds at Cowlshaw Farm	B
River Irk Marsh	B
Rochdale Canal, Lock at Scowcroft Farm - Stott's Lane	A
Rocher Vale (North)	C
Rowton Clough	A
Royal George	B
Shaw Side	C
Slackcote Valley	A
South Pennine Moors (South)	A
Sudden Brook (East)	B
Tame Water Woodland	C
Tandle Hill Country Park	B

Oldham

Local Plan

Publication Plan : Appendix 11

January 2026



Oldham
Council



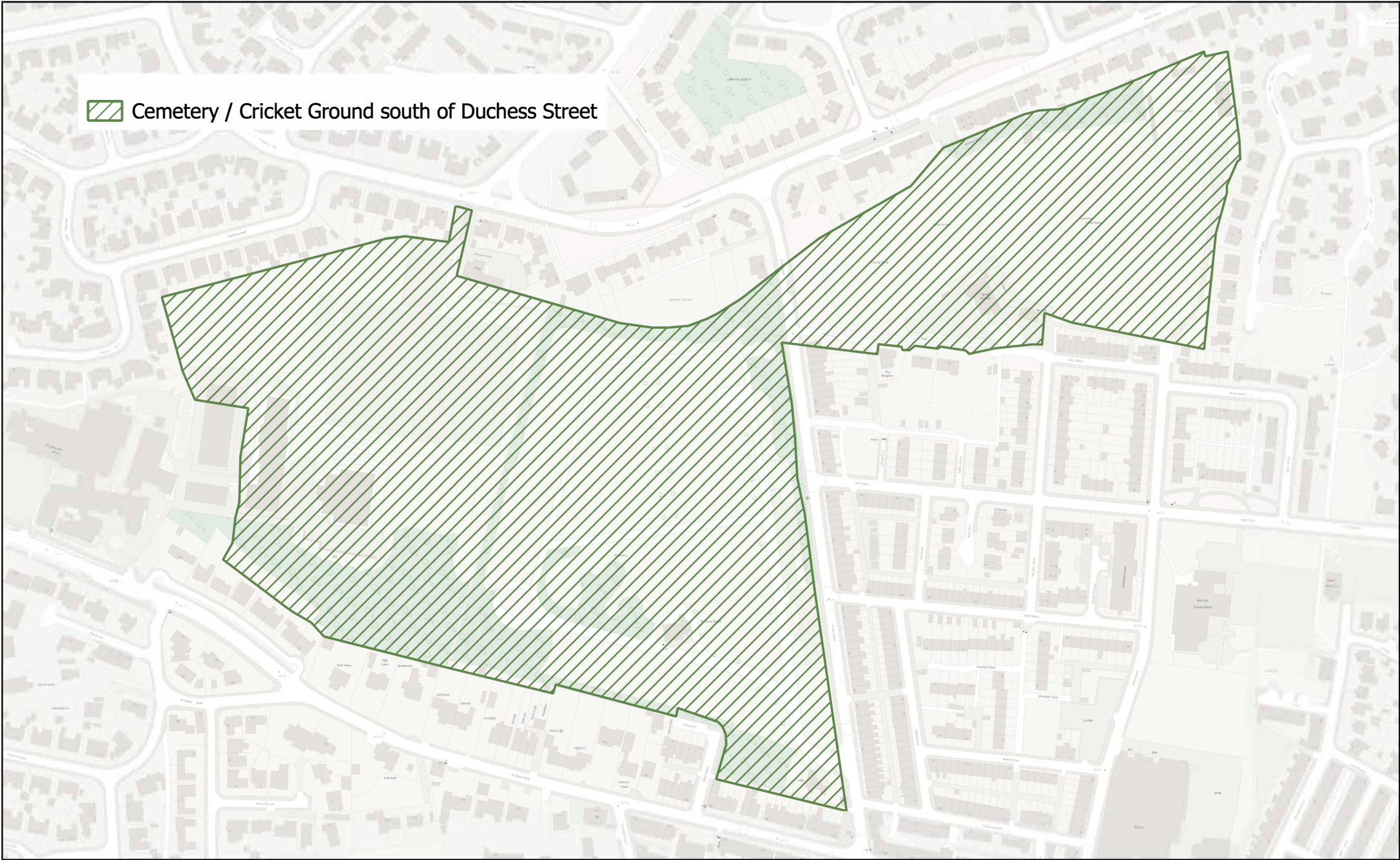
Drawn By:	Strategic Planning & Information
Division:	Planning
Date:	As published
Drawing No.	

**De-designation of Ashton Road / Simkin Way
Green Corridors and Links**

Oldham Council
Spindles Shopping Centre
West Street
Oldham
OL1 1LF

1:1,600





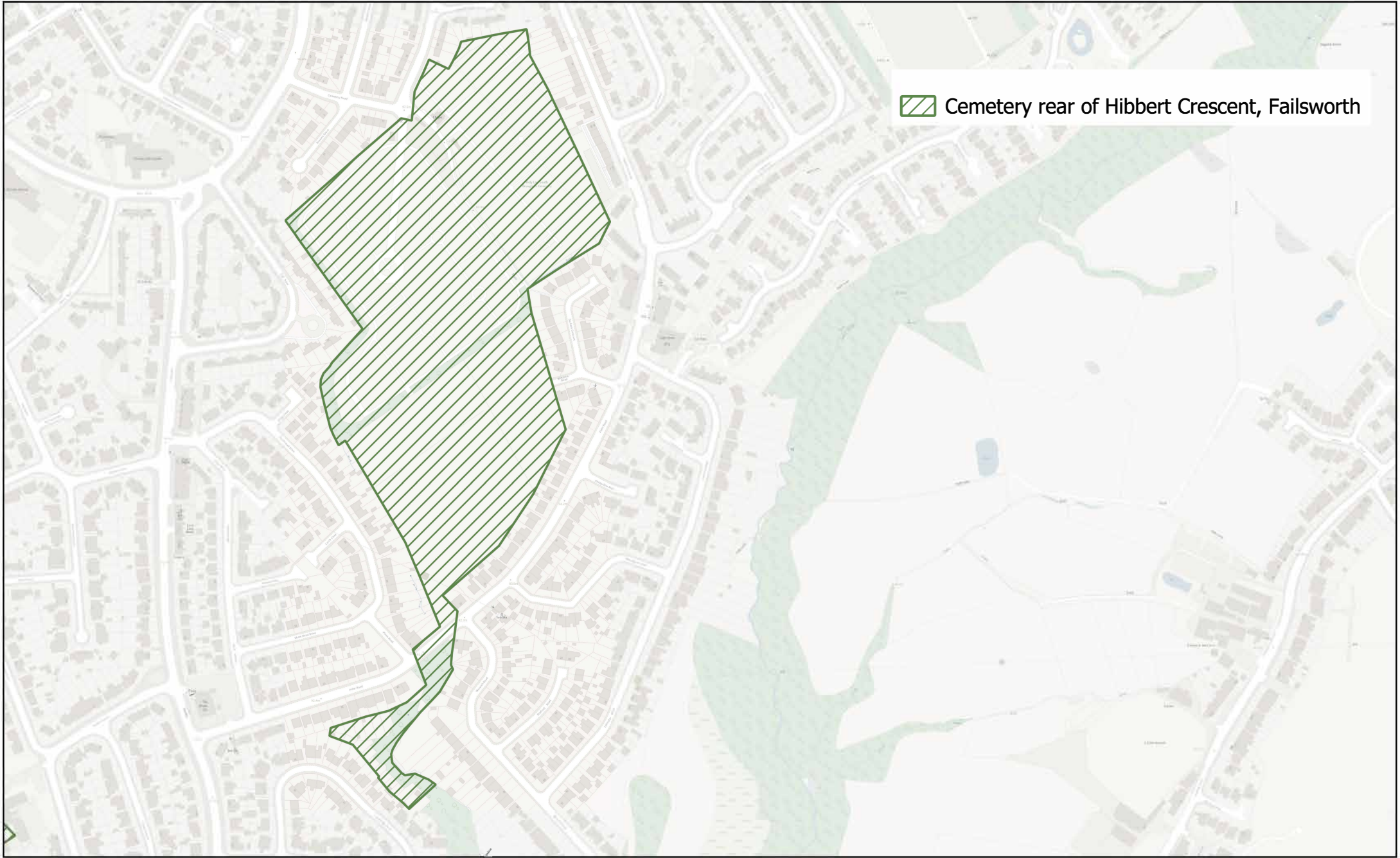
Drawn By:	Strategic Planning & Information
Division:	Planning
Date:	As published
Drawing No.	

De-designation of Cemetery / Cricket Ground south of Duchess Street Green Corridors and Links

Oldham Council
Spindles Shopping Centre
West Street
Oldham
OL1 1LF

1:3,200





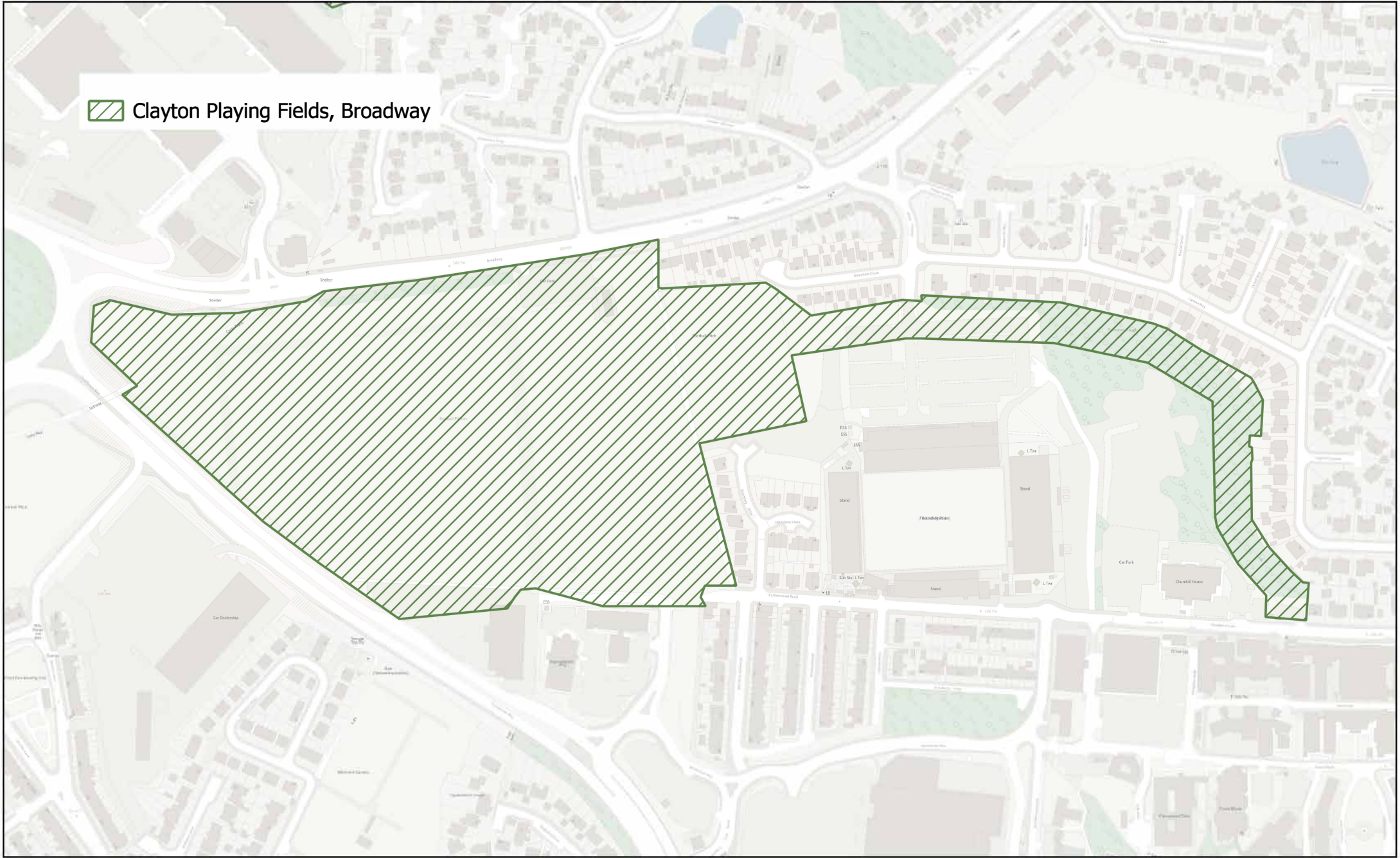
Drawn By:	Strategic Planning & Information
Division:	Planning
Date:	As published
Drawing No.	

**De-designation of Cemetery rear of Hibbert
Crescent, Failsworth Green Corridors and
Links**

Oldham Council
Spindles Shopping Centre
West Street
Oldham
OL1 1LF

1:4,500





 Clayton Playing Fields, Broadway

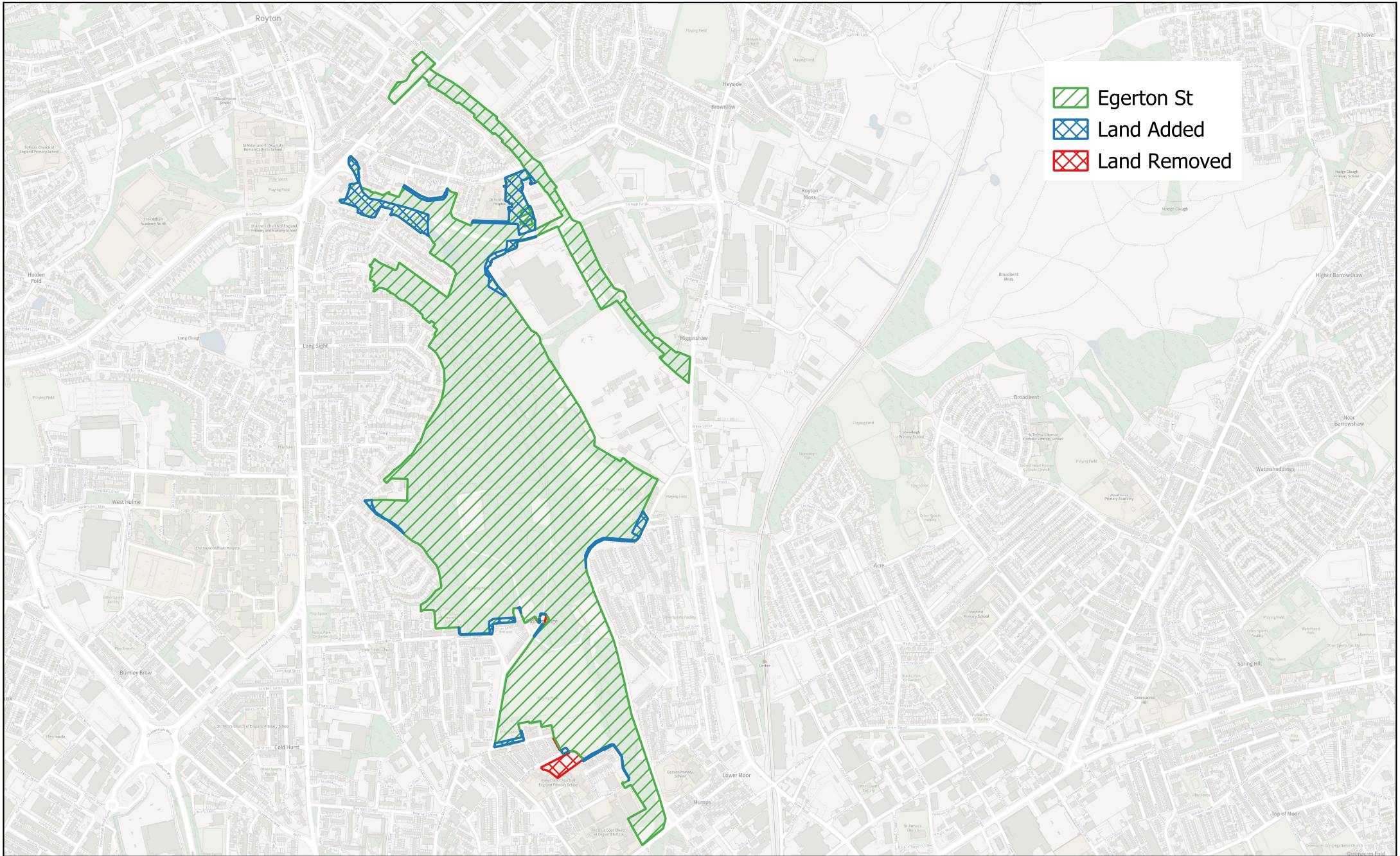
Drawn By:	Strategic Planning & Information
Division:	Planning
Date:	As published
Drawing No.	

**De-designation of Clayton Playing Fields,
Broadway Green Corridors and Links**

Oldham Council
Spindles Shopping Centre
West Street
Oldham
OL1 1LF

1:3,700





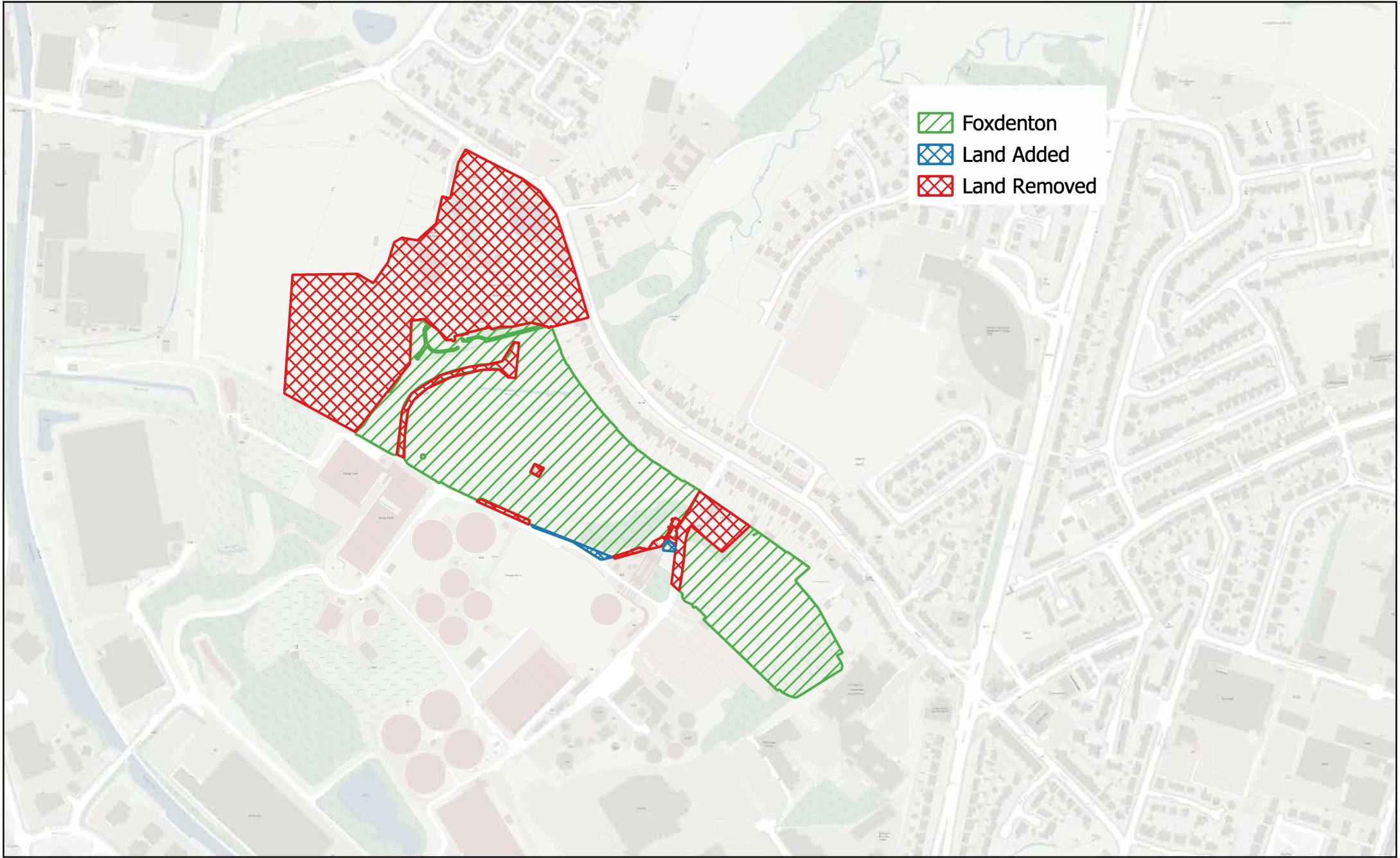
Drawn By:	Strategic Planning & Information
Division:	Planning
Date:	As published
Drawing No.	




Egerton Street Green Corridors and Links

Oldham Council
Spindles Shopping Centre
West Street
Oldham
OL1 1LF

1:13,000





-  Foxdenton
-  Land Added
-  Land Removed

Drawn By:	Strategic Planning & Information
Division:	Planning
Date:	As published
Drawing No.	

Foxdenton Hall Park Green Corridors and Links

Oldham Council
Spindles Shopping Centre
West Street
Oldham
OL1 1LF

1:5,500





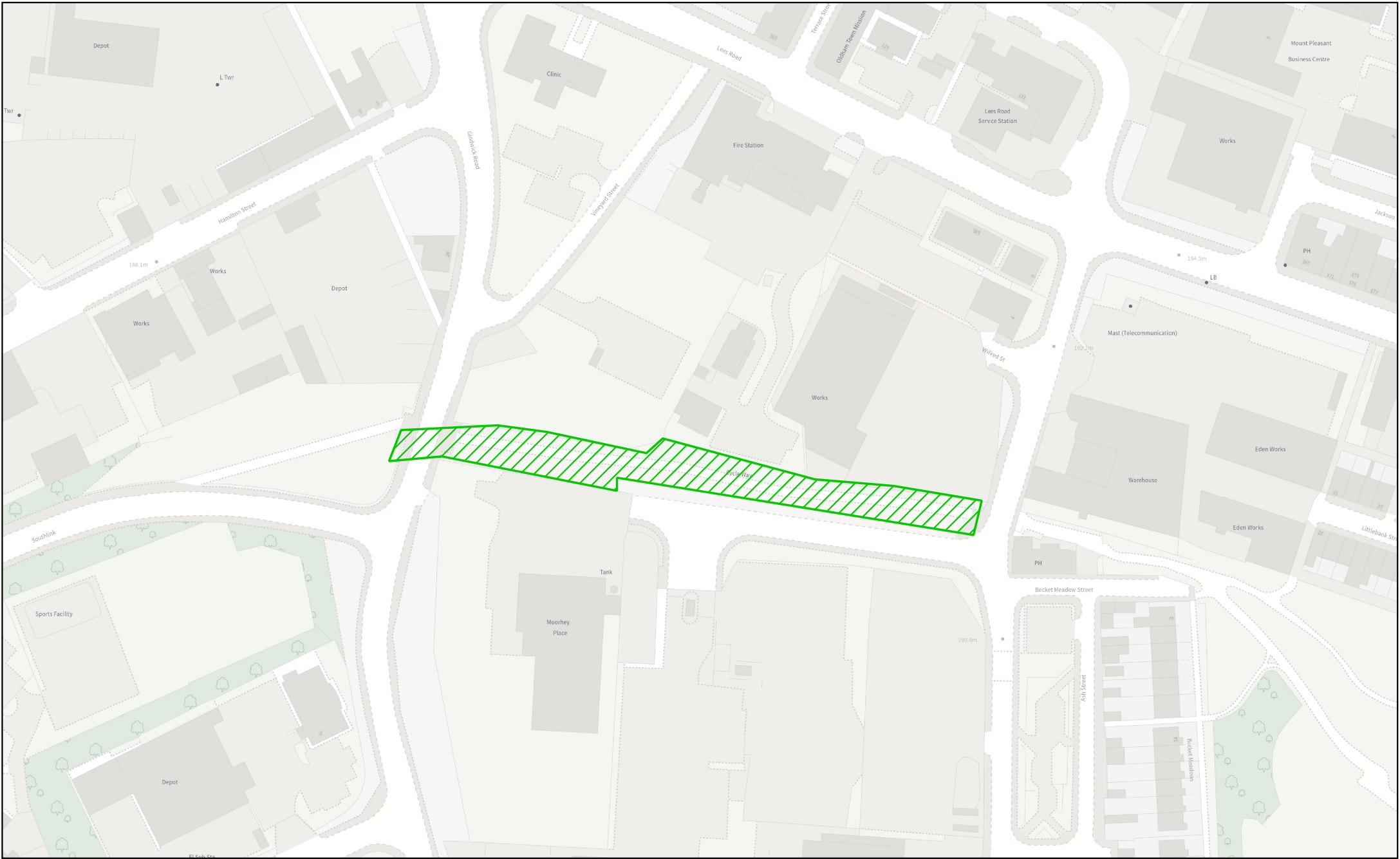
Drawn By:	Strategic Planning & Information
Division:	Planning
Date:	As published
Drawing No.	

**De-designation of High Crompton Park,
Rushcroft Road Green Corridors and Links**

Oldham Council
Spindles Shopping Centre
West Street
Oldham
OL1 1LF

1:1,800





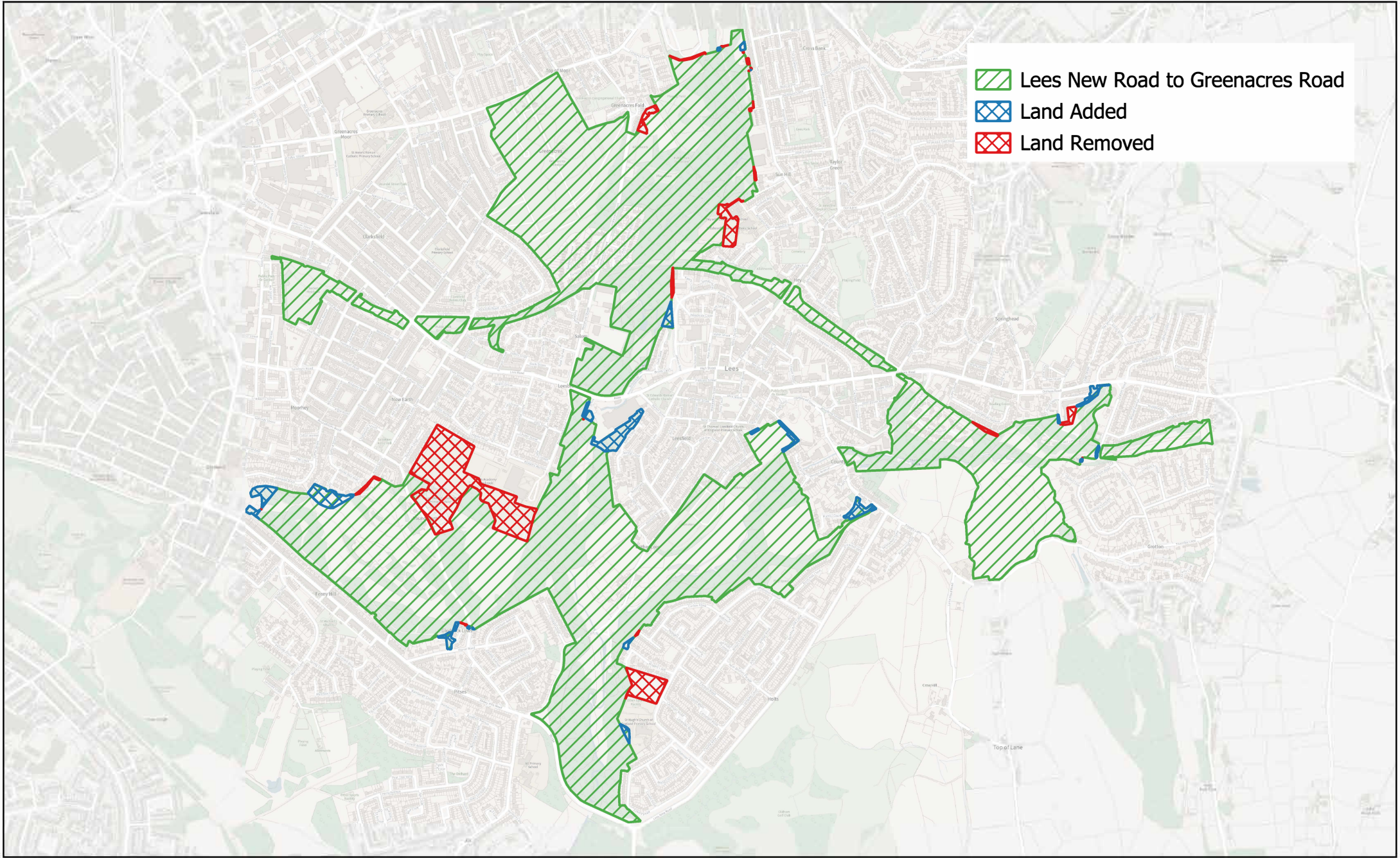
Drawn By:	Strategic Planning & Information
Division:	Planning
Date:	As Published
Drawing No.	

**De-designation of Lees New Road to Greenacres Road
Green Corridors and Links**

Oldham Council
Spindles Shopping Centre
West Street
Oldham
OL1 1LF

1:1,500





Drawn By:	Strategic Planning & Information
Division:	Planning
Date:	As published
Drawing No.	

**Lees New Road to Greenacres Road (1) Green
Corridors and Links**

Oldham Council
Spindles Shopping Centre
West Street
Oldham
OL1 1LF

1:15,000





De-designation of Long Clough Broadway, Royton Green Corridors and Links

1:2,000





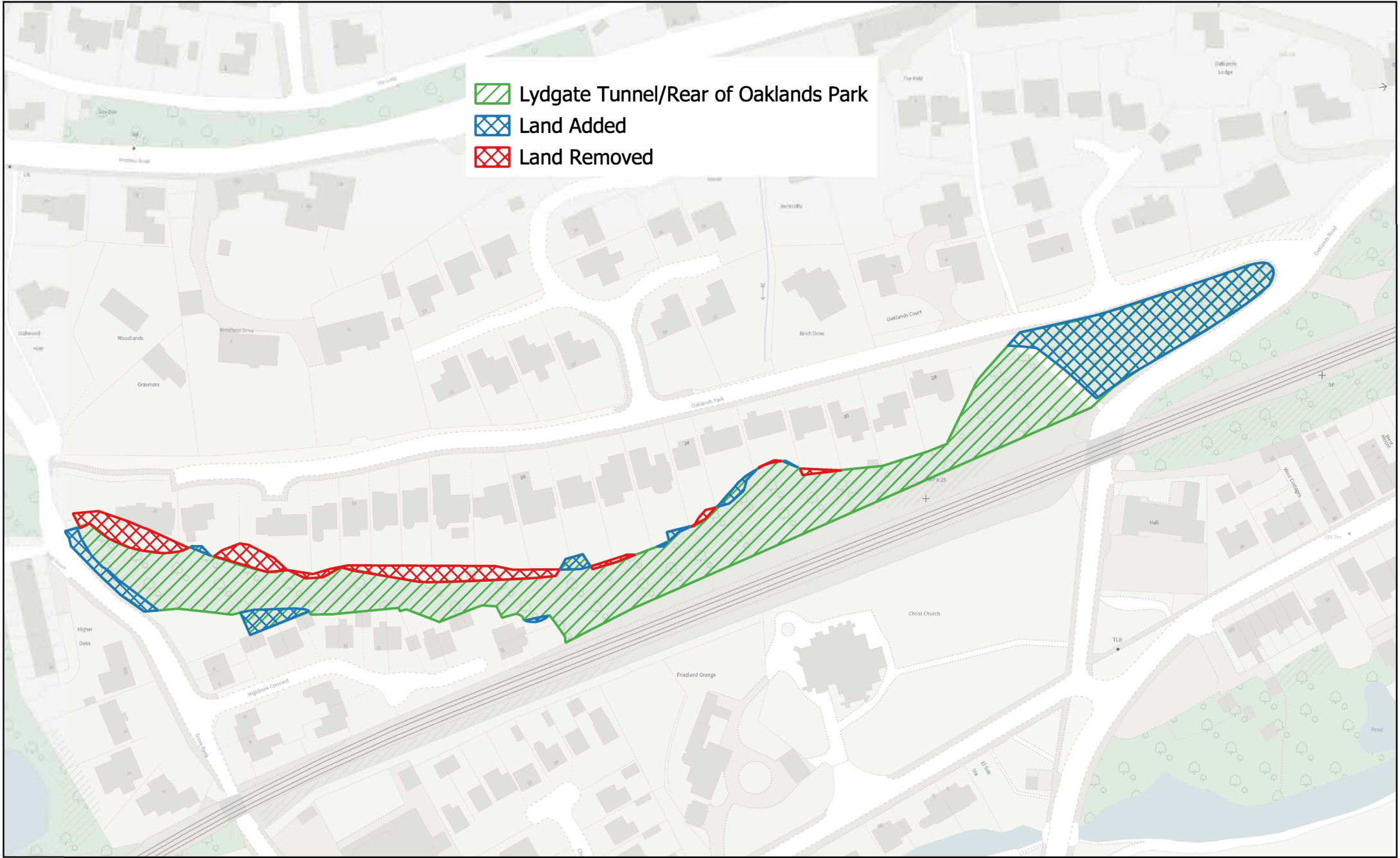
Drawn By:	Strategic Planning & Information
Division:	Planning
Date:	As published
Drawing No.	

Lydgate Tunnel / Rear Oaklands Park, Grasscroft (1)
Green Corridors and Links

Oldham Council
Spindles Shopping Centre
West Street
Oldham
OL1 1LF

1:1,500





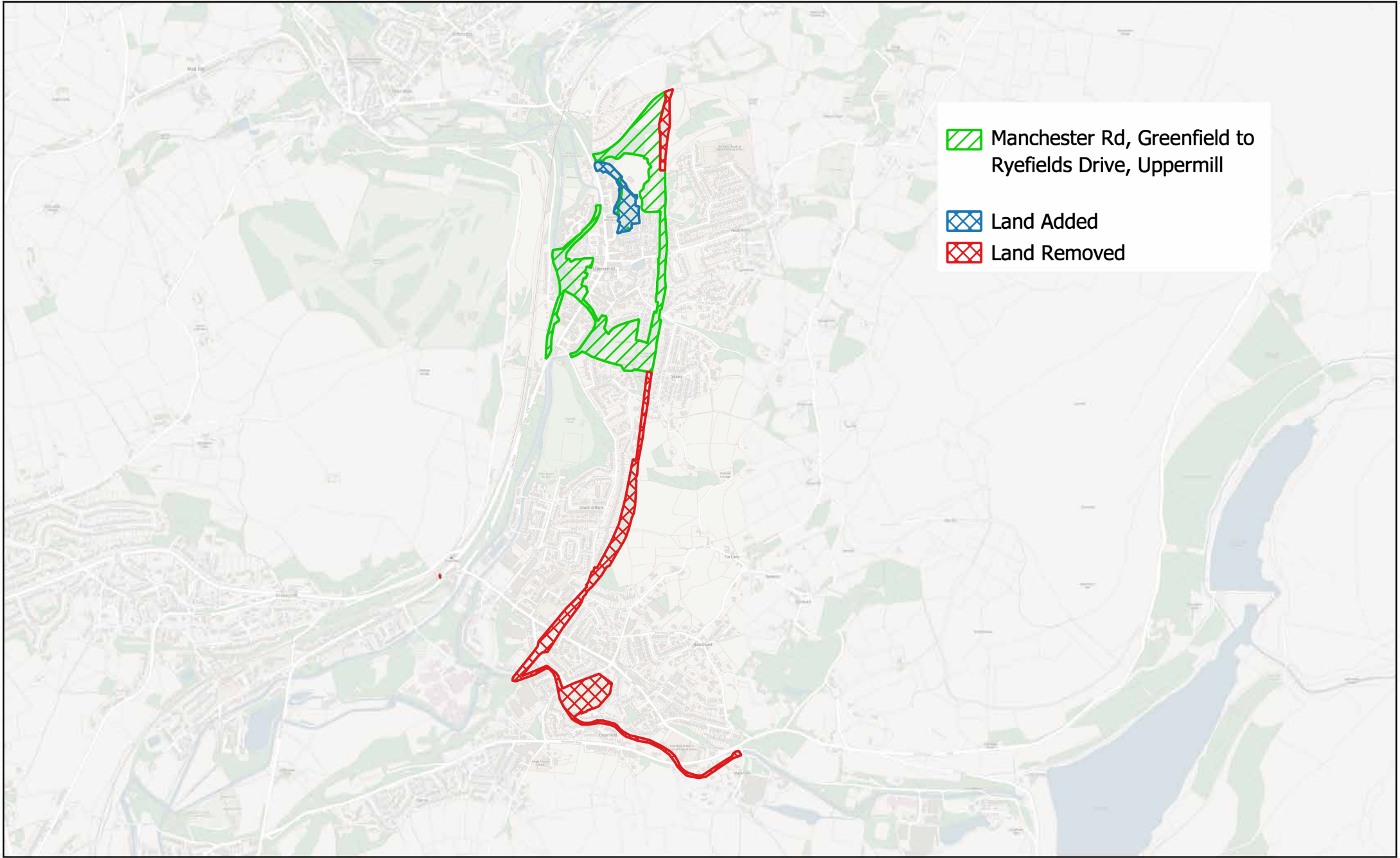
Drawn By:	Strategic Planning & Information
Division:	Planning
Date:	As published
Drawing No.	

Lydgate Tunnel / Rear Oaklands Park, Grasscroft (2)
Green Corridors and Links

Oldham Council
Spindles Shopping Centre
West Street
Oldham
OL1 1LF

1:1,700





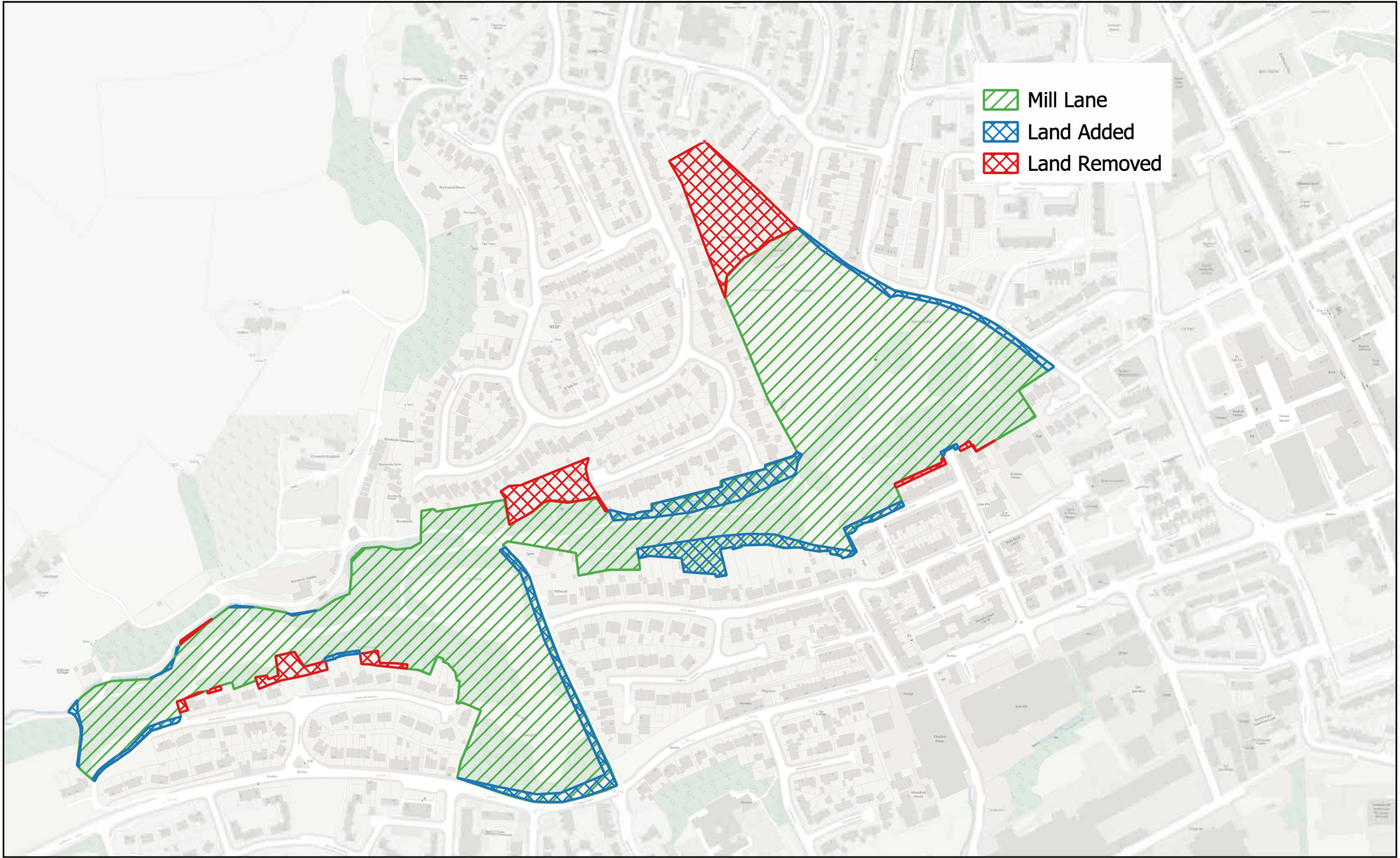
Drawn By:	Strategic Planning
Division:	Planning
Date:	As Published
Drawing No.	

Manchester Road, Greenfield to Ryefields Drive, Uppermill
Green Corridors and Links

Oldham Council
Spindles Shopping Centre
West Street
Oldham
OL1 1LF

1:18,000





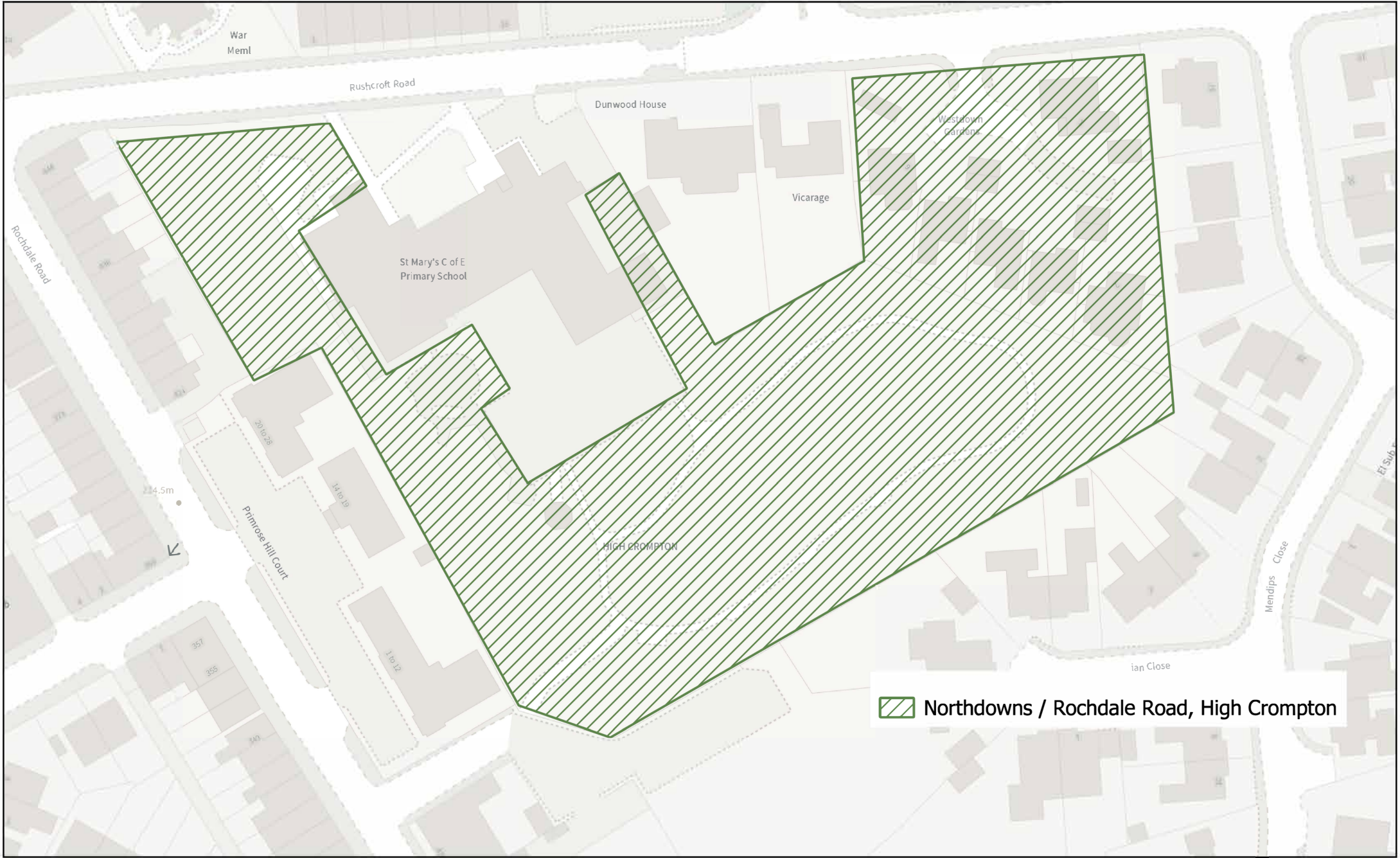
Drawn By:	Strategic Planning & Information
Division:	Planning
Date:	As published
Drawing No.	

Mill Lane / Thorp Road, Royton Green Corridors and Links

Oldham Council
 Spindles Shopping Centre
 West Street
 Oldham
 OL1 1LF

1:4,500





 Northdowns / Rochdale Road, High Crompton

Drawn By:	Strategic Planning & Information
Division:	Planning
Date:	As published
Drawing No.	

De-designation of Northdowns / Rochdale Road, High Crompton Green Corridors and Links

Oldham Council
Spindles Shopping Centre
West Street
Oldham
OL1 1LF

1:900





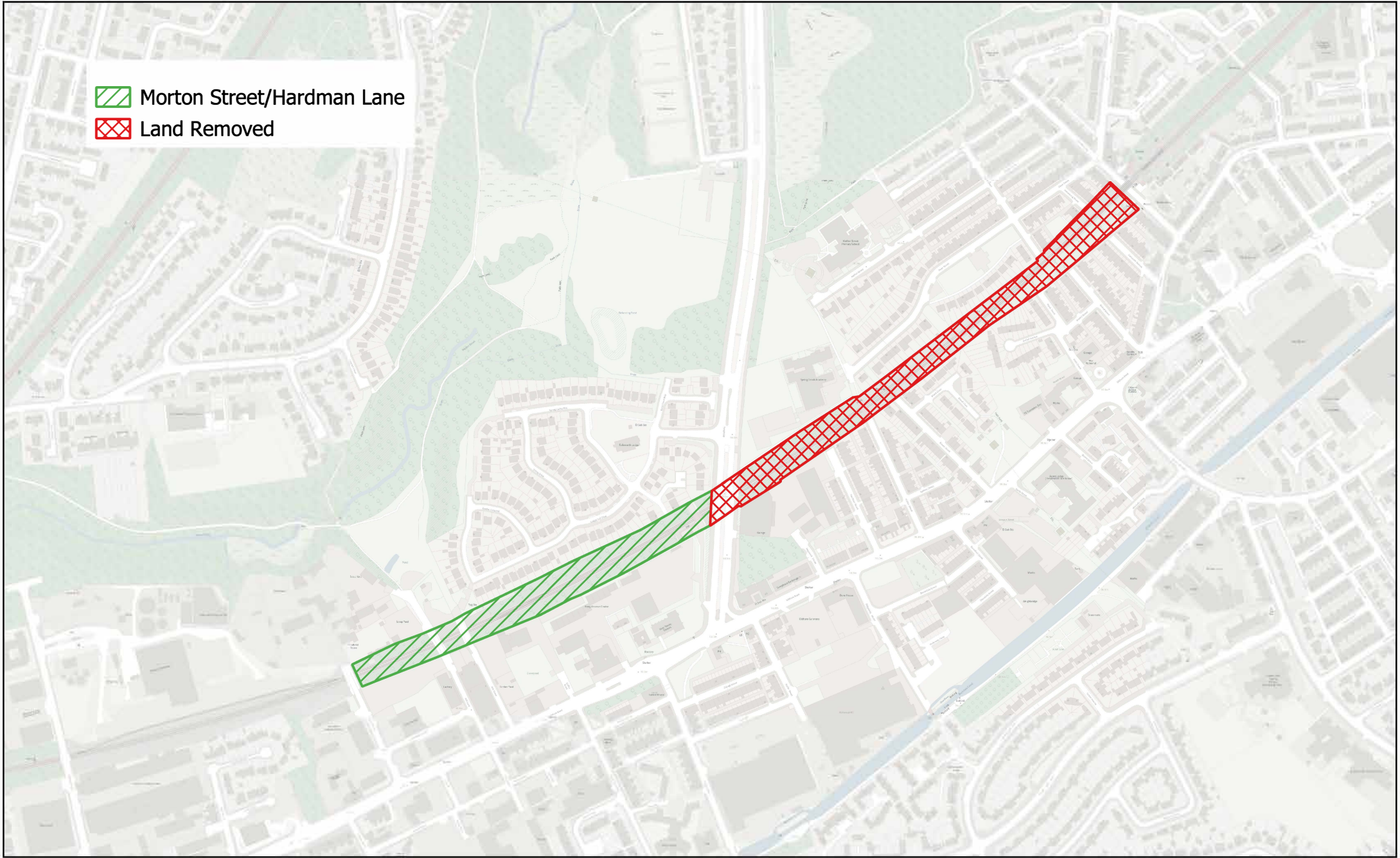
Drawn By:	Strategic Planning
Division:	Planning
Date:	As published
Drawing No.	



Oaklands Road Green Corridors and Links

Oldham Council
 Spindles Shopping Centre
 West Street
 Oldham
 OL1 1LF

1:5,500





 Morton Street/Hardman Lane
 Land Removed

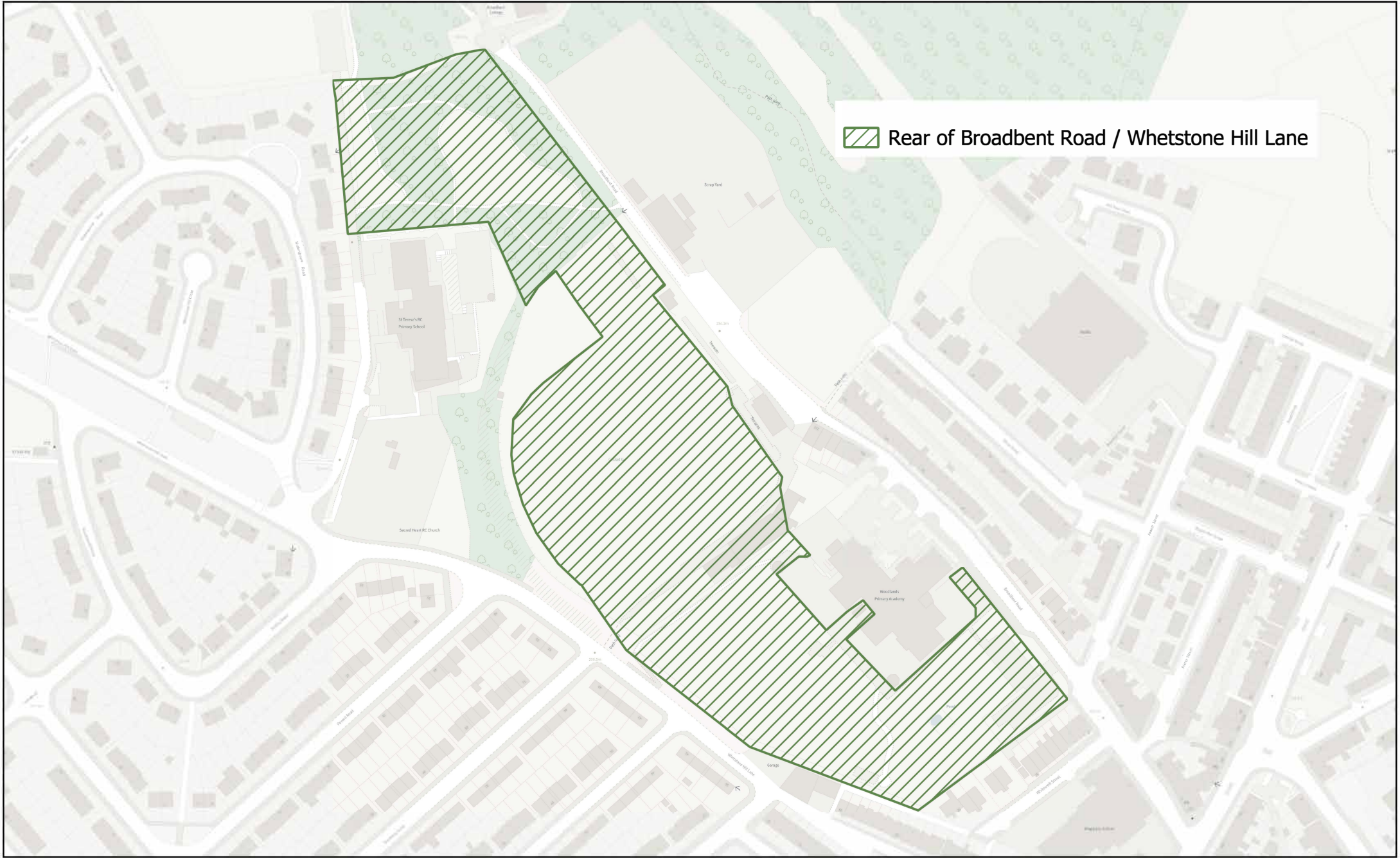
Drawn By:	Strategic Planning & Information
Division:	Planning
Date:	As published
Drawing No.	

**Railway – Morton Street, Hardman Lane, Failsworth
Green Corridors and Links**

Oldham Council
Spindles Shopping Centre
West Street
Oldham
OL1 1LF

1:5,500





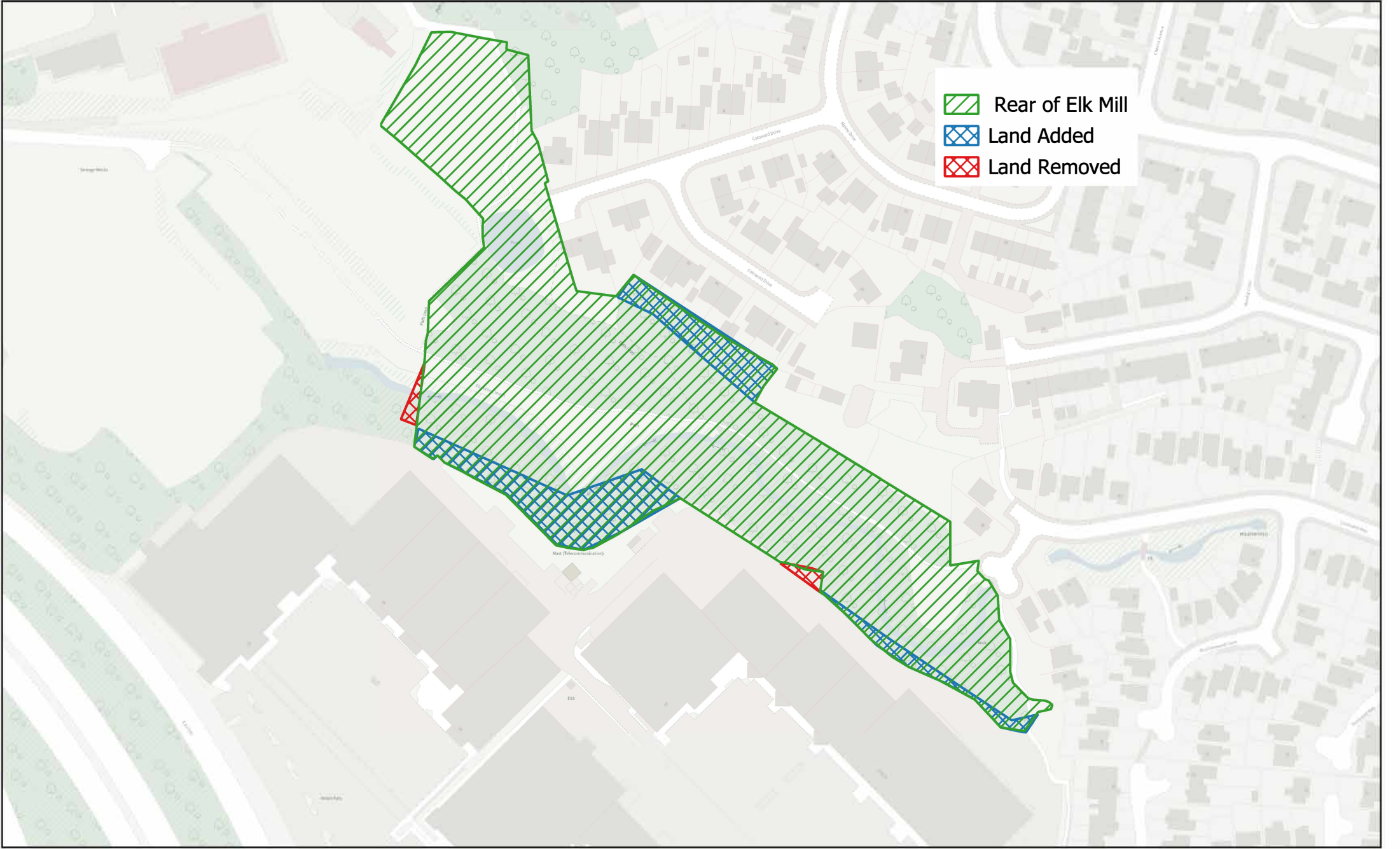
Drawn By:	Strategic Planning & Information
Division:	Planning
Date:	As published
Drawing No.	

De-designation of Rear of Broadbent Road / Whetstone Hill Lane Green Corridors and Links

Oldham Council
Spindles Shopping Centre
West Street
Oldham
OL1 1LF

1:2,300





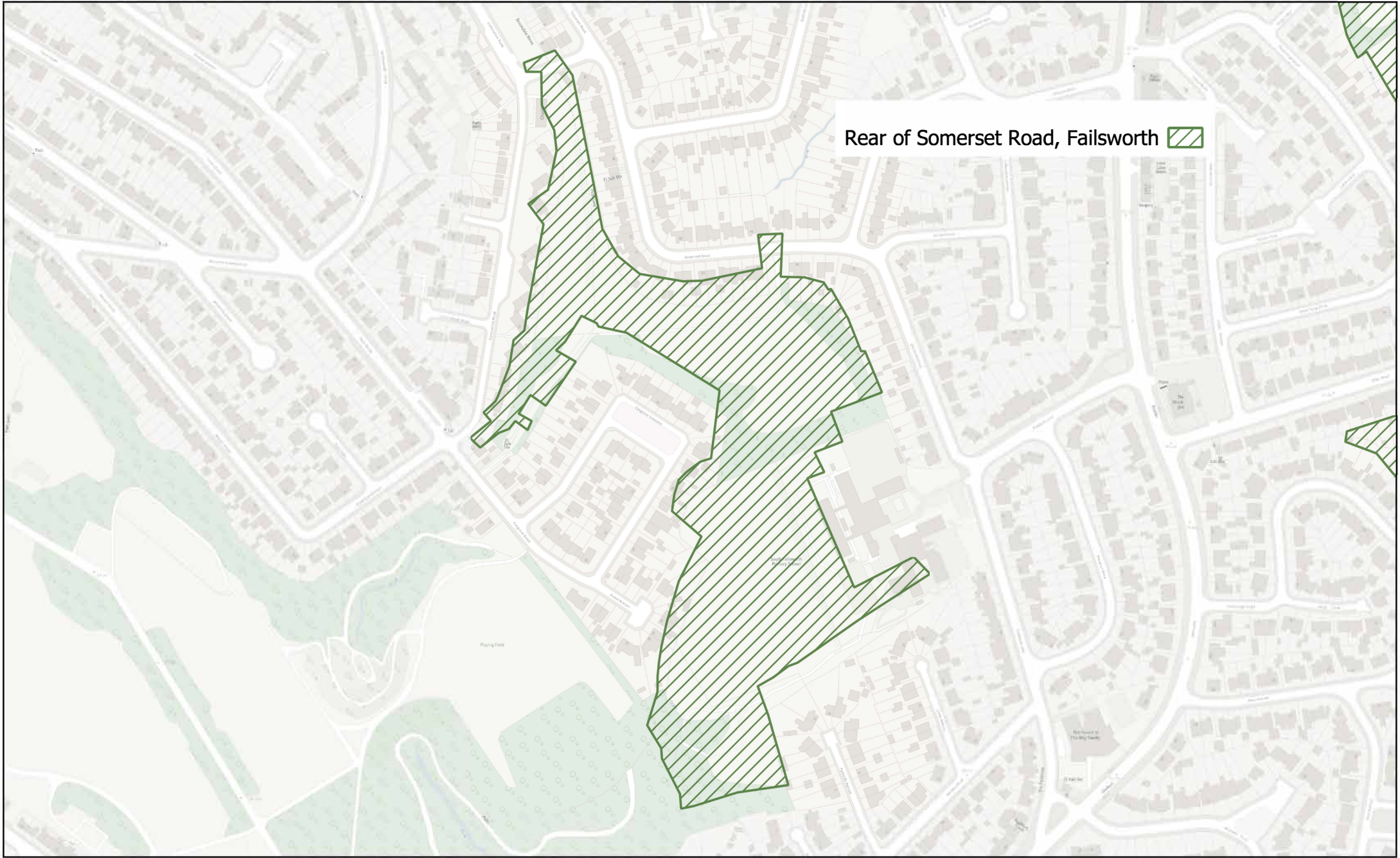
Drawn By:	Strategic Planning & Information
Division:	Planning
Date:	As published
Drawing No.	

Rear of Elk Mill Green Corridors and Links

Oldham Council
Spindles Shopping Centre
West Street
Oldham
OL1 1LF

1:2,000





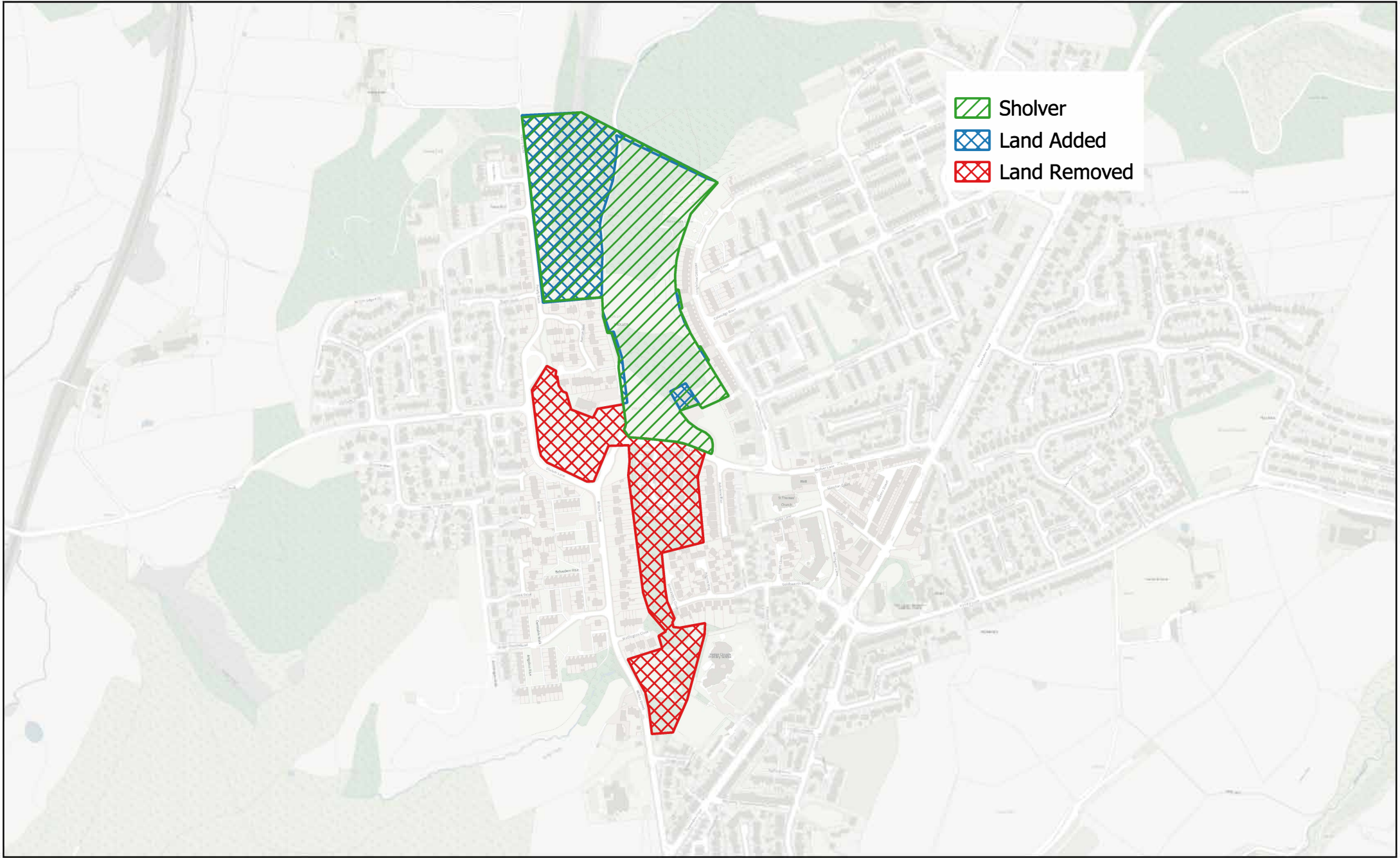
Drawn By:	Strategic Planning & Information
Division:	Planning
Date:	As published
Drawing No.	

**De-designation of Rear of Somerset Road,
Failsworth Green Corridors and Links**

Oldham Council
Spindles Shopping Centre
West Street
Oldham
OL1 1LF

1:3,400





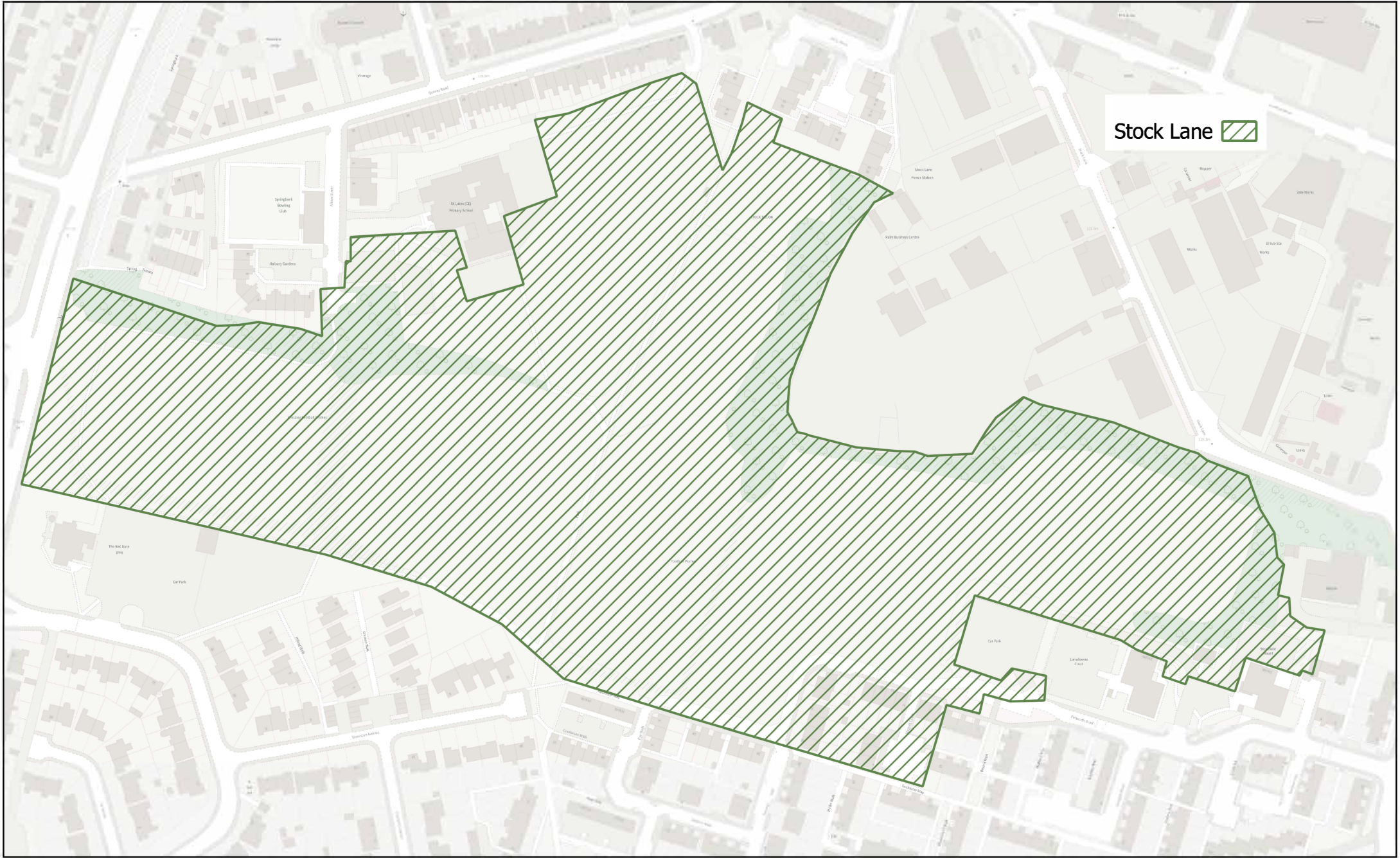
Drawn By:	Strategic Planning & Information
Division:	Planning
Date:	As published
Drawing No.	

Sholver Lane Green Corridors and Links

Oldham Council
Spindles Shopping Centre
West Street
Oldham
OL1 1LF

1:7,000





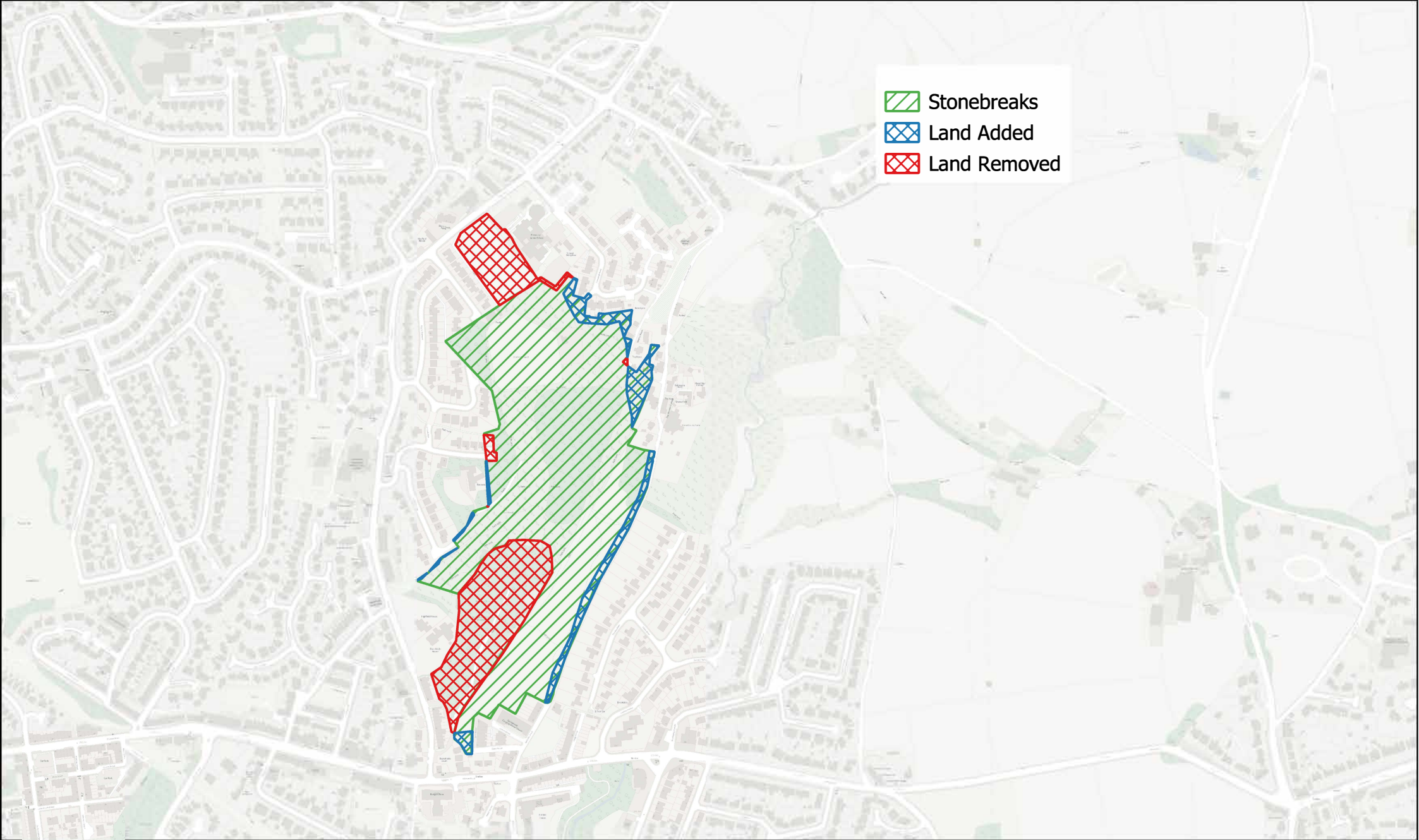
Drawn By:	Strategic Planning & Information
Division:	Planning
Date:	As published
Drawing No.	

**De-designation of Stock Lane Green
Corridors and Links**

Oldham Council
Spindles Shopping Centre
West Street
Oldham
OL1 1LF

1:2,500





Drawn By:	Strategic Planning & Information
Division:	Planning
Date:	As published
Drawing No.	

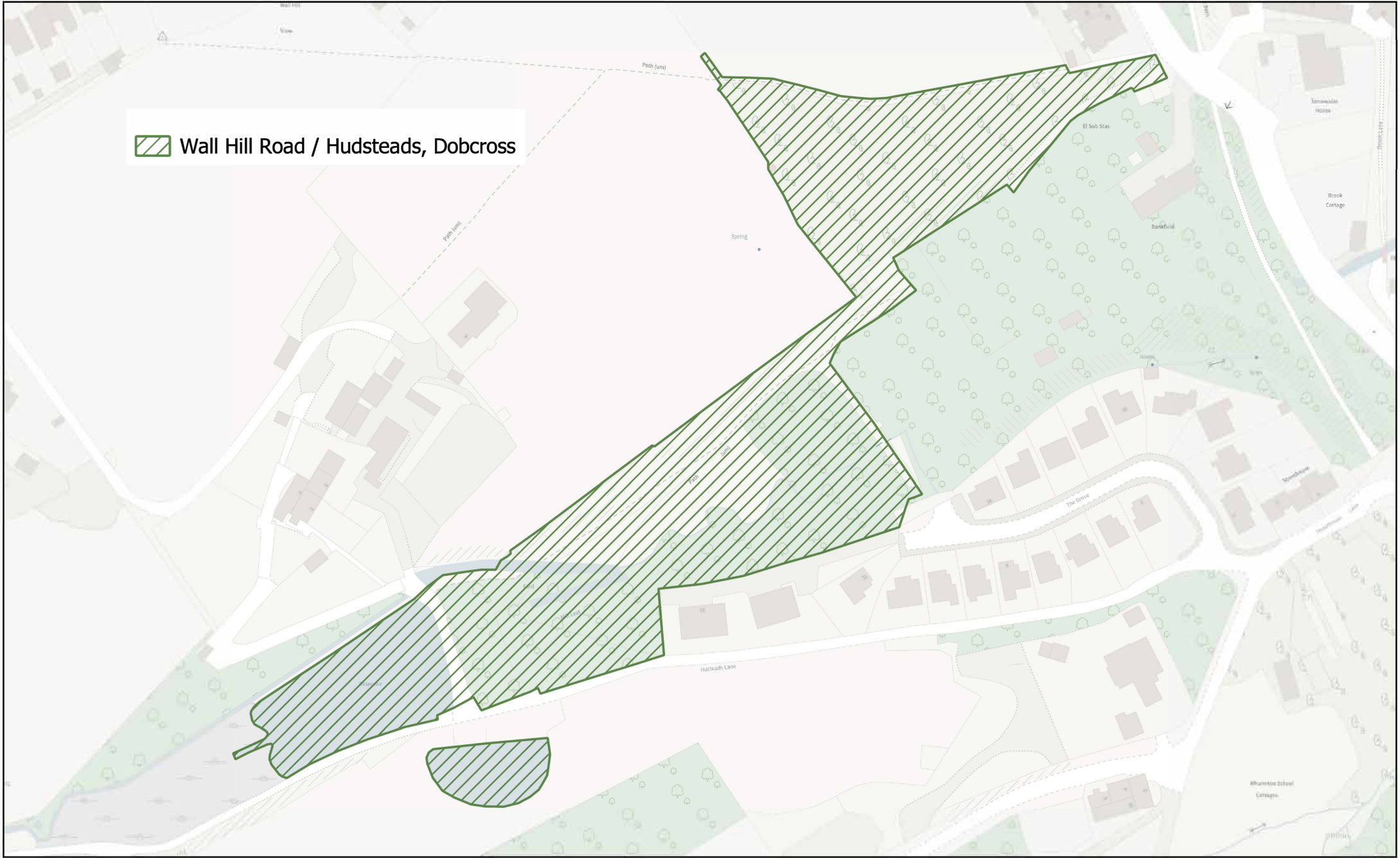
**Stonebreaks Road, Cooper Street Green Corridors
and Links**

Oldham Council
Spindles Shopping Centre
West Street
Oldham
OL1 1LF

1:6,284



 Wall Hill Road / Hudsteads, Dobcross



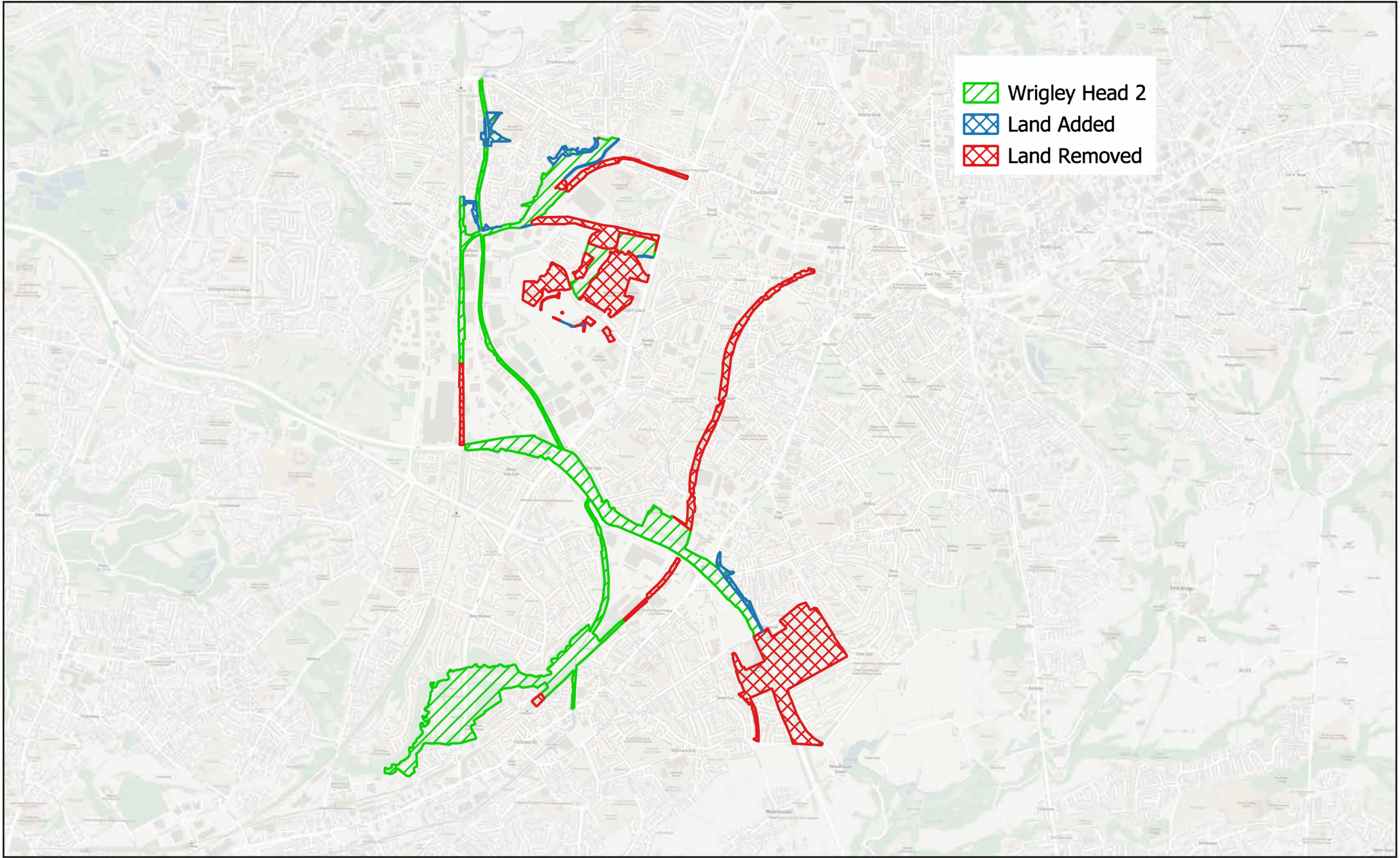
Drawn By:	Strategic Planning & Information
Division:	Planning
Date:	As published
Drawing No.	

De-designation of Wall Hill Road / Hudsteads, Dobcross Green Corridors and Links

Oldham Council
Spindles Shopping Centre
West Street
Oldham
OL1 1LF

1:1,600





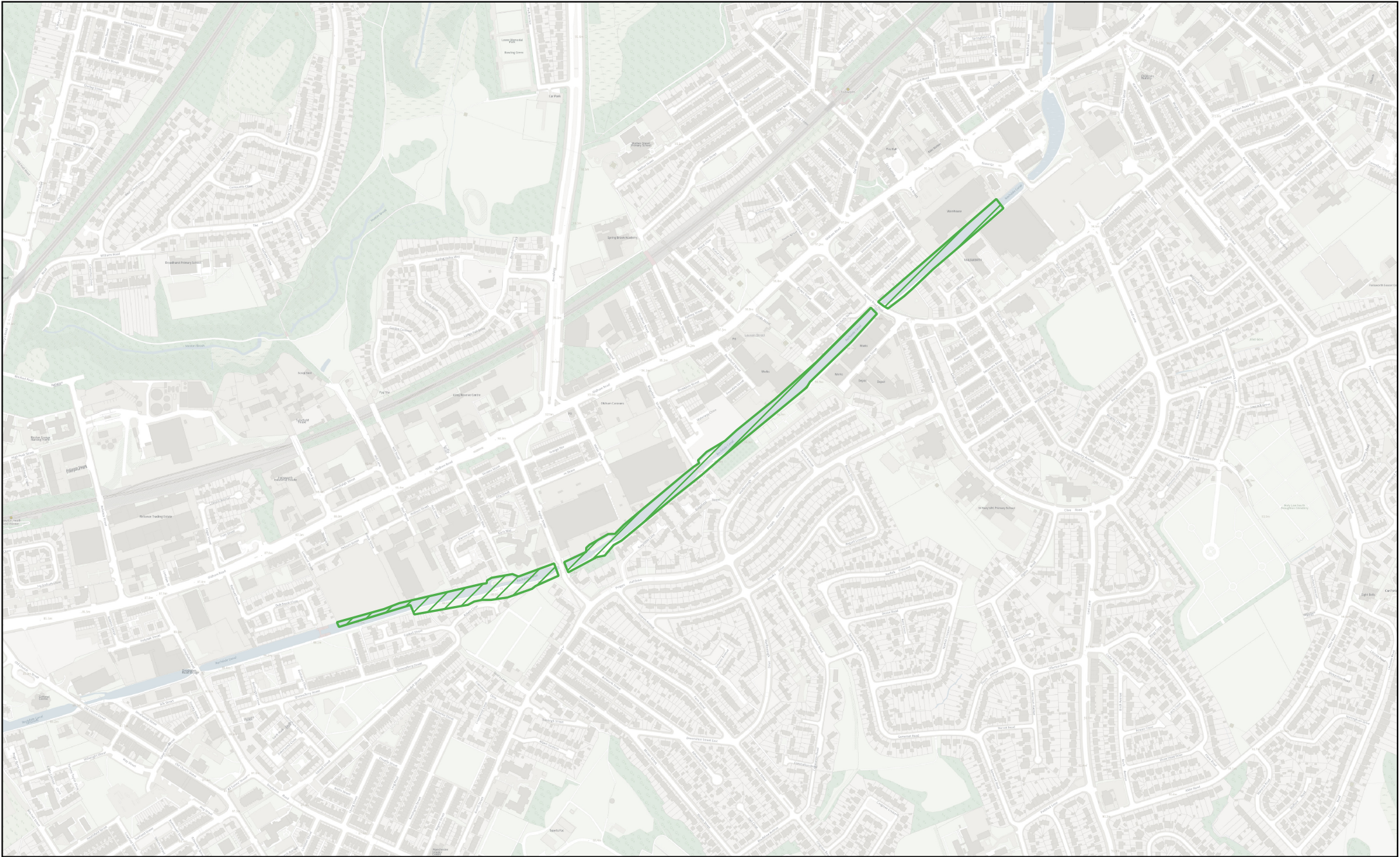
Drawn By:	Strategic Planning & Information
Division:	Planning
Date:	As Published
Drawing No.	

Wrigley Head 2, Failsworth
Green Corridors and Links

Oldham Council
Spindles Shopping Centre
West Street
Oldham
OL1 1LF

1:35,000





Drawn By:	Strategic Planning & Information
Division:	Planning
Date:	As Published
Drawing No.	

**De-designation of Wrigley Head
Green Corridors and Links**

Oldham Council
Spindles Shopping Centre
West Street
Oldham
OL1 1LF

1:8,000

